

103 - 3 - 22 - 3

112° 34' 00" BT

112° 36' 00" BT

112° 38' 00" BT

112° 40' 00" BT

112° 42' 00" BT

112° 44' 00" BT

112° 46' 00" BT

112° 48' 00" BT

2° 40' 00" LU

2° 38' 00" LU

2° 36' 00" LU

2° 34' 00" LU

TN Kayan Mentarang

Kec. Pujungan
KAB. MALINAU

KALIMANTAN UTARA

103 - 3 - 22 - 1

TN Kayan Mentarang

Kec. Pujungan
KAB. MALINAU
KALIMANTAN UTARA

K. S. S. S.



103 - 3 - 17 - 3



TN Kayan Mentarang

Kec. Pujungan
KAB. MALINAU

KALIMANTAN UTARA

TN Kayan Mentarang

TN Kayan Mentarang

103 - 3 - 17 - 1



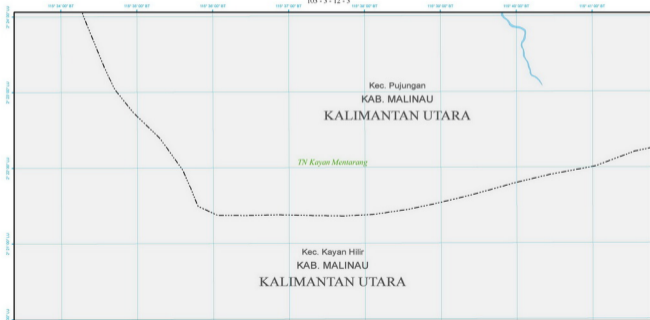
Kec. Pujungan
KAB. MALINAU
KALIMANTAN UTARA

Kec. Kayan Hilir
KAB. MALINAU
KALIMANTAN UTARA

TN Kayan Mentarang

TN Kayan Mentarang

103 - 3 - 12 - 3



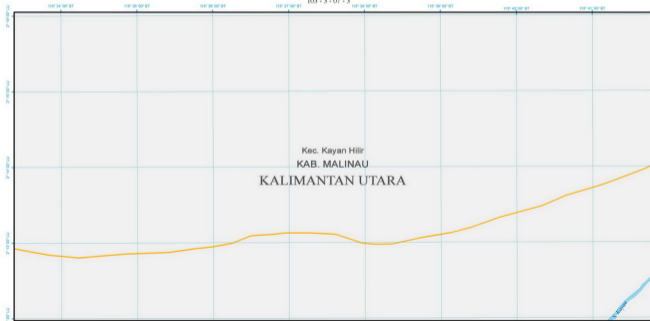
103 - 3 - 12 - 1

TN Kayan Mentarang

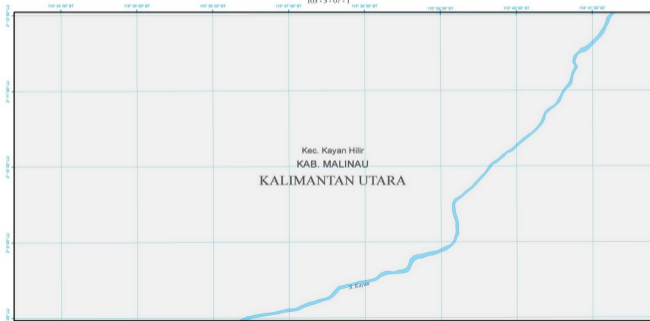
Kec. Kayan Hilir
KAB. MALINAU

KALIMANTAN UTARA

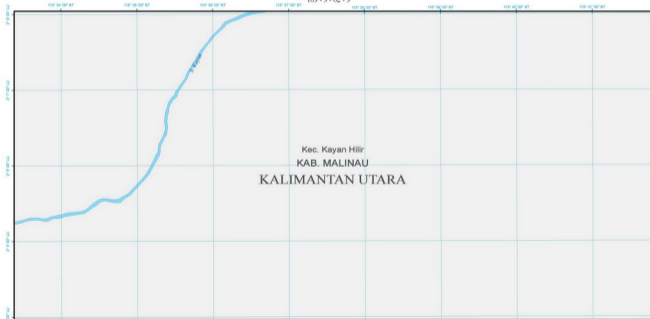
103 - 3 - 07 - 3



103 - 3 - 07 - 1



103 - 3 - 02 - 3



103 - 3 - 02 - 1

103 34 00' BT

103 35 00' BT

103 36 00' BT

103 37 00' BT

103 38 00' BT

103 39 00' BT

103 40 00' BT

103 41 00' BT

P 1 0 0' LU

P 1 30' LU

P 1 30' LU

P 1 00' LU

Kec. Kayan Hilir
KAB. MALINAU

KALIMANTAN UTARA

103 - 1 - 22 - 3

112° 34' 00" BT

112° 36' 00" BT

112° 38' 00" BT

112° 40' 00" BT

112° 42' 00" BT

112° 44' 00" BT

112° 46' 00" BT

112° 48' 00" BT

0° 51' 00" U

0° 53' 00" U

0° 55' 00" U

0° 57' 00" U

Kec. Kayan Hilir
KAB. MALINAU

KALIMANTAN UTARA

103 - 1 - 22 - 1

Kec. Kayan Hilir
KAB. MALINAU
KALIMANTAN UTARA

103 - 1 - 17 - 3

112° 34' 00" BT

112° 36' 00" BT

112° 38' 00" BT

112° 40' 00" BT

112° 42' 00" BT

112° 44' 00" BT

112° 46' 00" BT

112° 48' 00" BT

1° 42' 00" LU

1° 40' 00" LU

1° 38' 00" LU

1° 36' 00" LU

1° 34' 00" LU

Kec. Kayan Hilir
KAB. MALINAU

KALIMANTAN UTARA

103 - 1 - 17 - 1

112° 34' 00" BT

112° 36' 00" BT

112° 38' 00" BT

112° 40' 00" BT

112° 42' 00" BT

112° 44' 00" BT

112° 46' 00" BT

112° 48' 00" BT

1° 48' 00" LU

1° 49' 00" LU

1° 50' 00" LU

1° 51' 00" LU

1° 52' 00" LU

Kec. Kayan Hilir
KAB. MALINAU

KALIMANTAN UTARA

103 - 1 - 12 - 3

103° 34' 00" BT

103° 36' 00" BT

103° 38' 00" BT

103° 40' 00" BT

103° 42' 00" BT

103° 44' 00" BT

103° 46' 00" BT

103° 48' 00" BT

1° 42' 00" LU

1° 40' 00" LU

1° 38' 00" LU

1° 36' 00" LU

1° 34' 00" LU

Kec. Kayan Hilir

KAB. MALINAU

KALIMANTAN UTARA

103 - 1 - 12 - 1

103° 34' 00" BT

103° 36' 00" BT

103° 38' 00" BT

103° 40' 00" BT

103° 42' 00" BT

103° 44' 00" BT

103° 46' 00" BT

103° 48' 00" BT

1° 40' 00" LU

1° 38' 00" LU

1° 36' 00" LU

1° 34' 00" LU

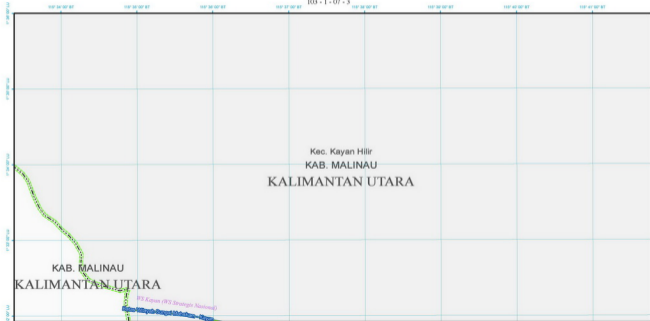
1° 32' 00" LU

Kec. Kayan Hilir

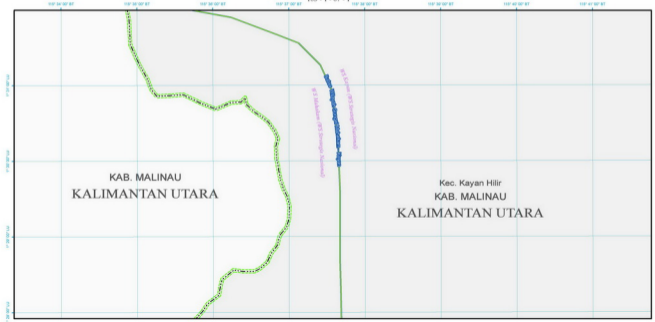
KAB. MALINAU

KALIMANTAN UTARA

103 - 1 - 07 - 3



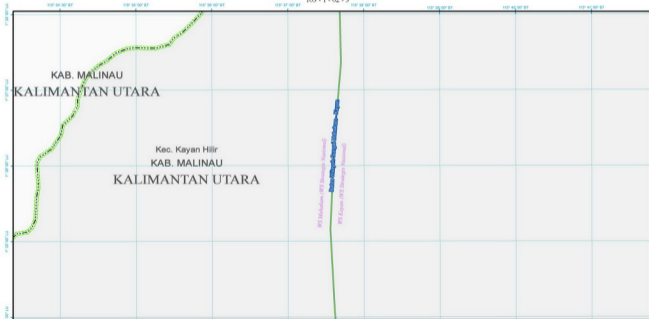
103 - 1 - 07 - 1



KAB. MALINAU
KALIMANTAN UTARA

Kec. Kayan Hilir
KAB. MALINAU
KALIMANTAN UTARA

103 - 1 - 02 - 3



KAB. MALINAU

KALIMANTAN UTARA

Kec. Kayan Hilir

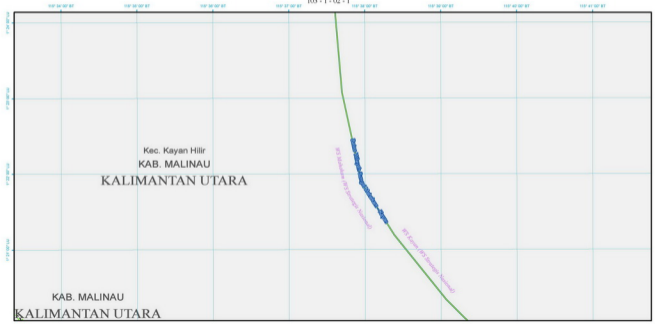
KAB. MALINAU

KALIMANTAN UTARA

R/S Malinau (R/S Berengas Naisong)

R/S Kayan (R/S Branga Naisong)

103 - 1 - 02 - 1



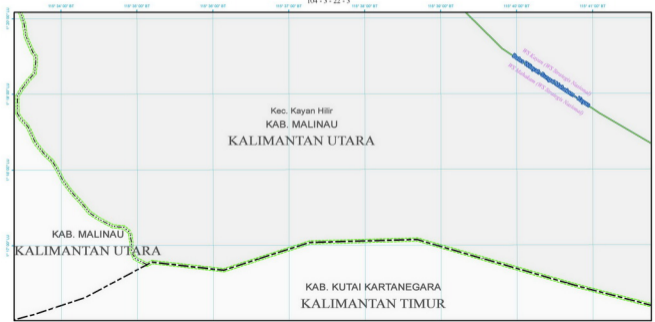
Kec. Kayan Hilir
KAB. MALINAU

KALIMANTAN UTARA

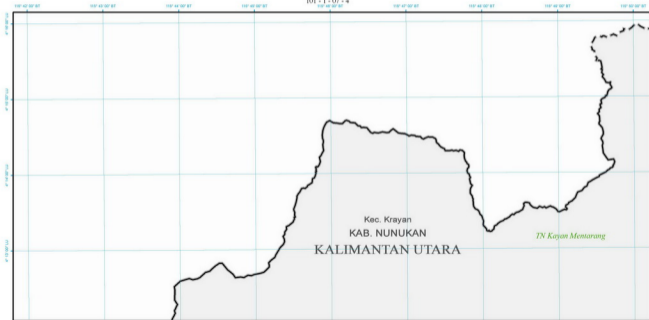
KAB. MALINAU

KALIMANTAN UTARA

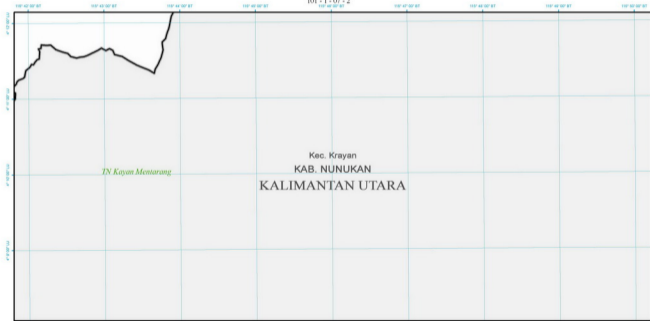
104 - 3 - 22 - 3



101 - 1 - 07 - 4



101 - 1 - 07 - 2



101 - 1 - 02 - 4

100 42 30' BT 100 43 30' BT 100 44 30' BT 100 45 30' BT 100 46 30' BT 100 47 30' BT 100 48 30' BT 100 49 30' BT 100 50 30' BT

0° 50' 00" LU

0° 45' 00" LU

0° 40' 00" LU

0° 35' 00" LU

Gra. Seriuit
2139 m²/ha
▲

TN Kayan Mentarang

Kec. Krayan
KAB. NUNUKAN
KALIMANTAN UTARA

101 - 1 - 02 - 2



102 - 3 - 22 - 4



TN Kayan Mentarang

Kec. Krayan
KAB. NUNUKAN

KALIMANTAN UTARA

TN Kayan Mentarang

S. Kayan

102 - 3 - 22 - 2




102 - 3 - 17 - 4

Kec. Krayan
KAB. NUNUKAN
KALIMANTAN UTARA

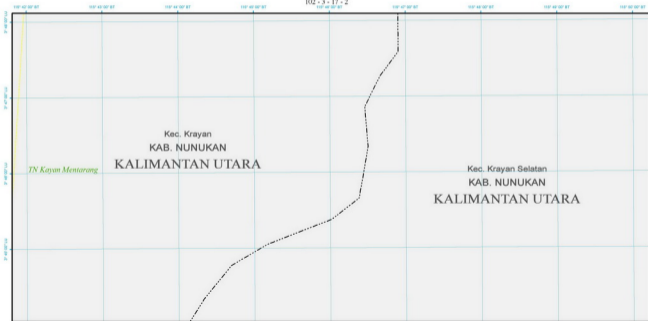
Kec. Krayan Selatan
KAB. NUNUKAN
KALIMANTAN UTARA

TN Krayan Mentarang

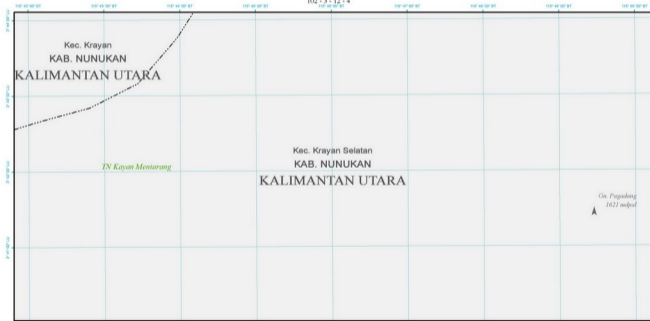
Geo
Tuduh/baryan
1641 mdpl



102 - 3 - 17 - 2



102 - 3 - 12 - 4



Kec. Krayan
KAB. NUNUKAN
KALIMANTAN UTARA

TN Krayan Mentarang

Kec. Krayan Selatan
KAB. NUNUKAN
KALIMANTAN UTARA

Gis Pagsadong
1:621 mdp

102 - 3 - 12 - 2

TN Kayan Mentarang

Kec. Krayan Selatan
KAB. NUNUKAN
KALIMANTAN UTARA

102 - 3 - 07 - 4

TN Kayan Mentarang

Kec. Krayan Selatan
KAB. NUNUKAN

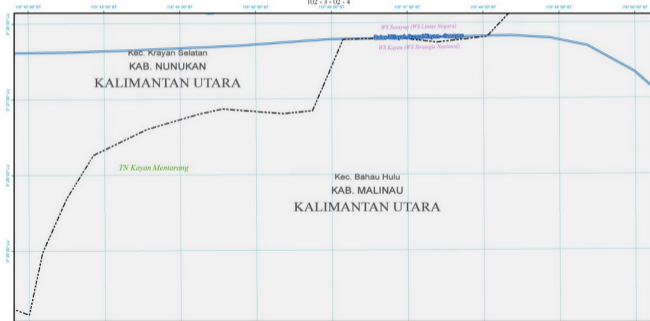
KALIMANTAN UTARA

TN Kayan Mentarang

102 - 3 - 07 - 2



102 - 3 - 02 - 4



Kec. Krayan Selatan
KAB. NUNUKAN
KALIMANTAN UTARA

TN Kayan Mentarang

Kec. Bahau Hulu
KAB. MALINAU
KALIMANTAN UTARA

WS Seraya (WS Lintas Negara)

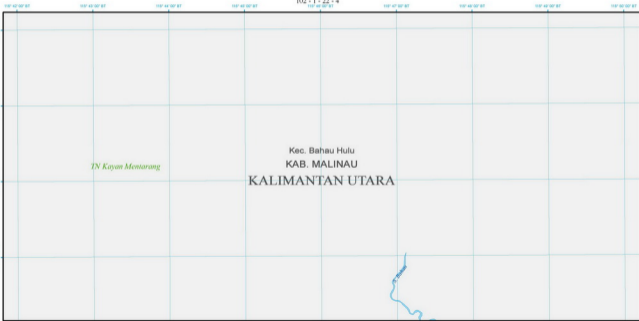
Batu Krayan (WS Krayan - Seraya)

WS Kayan (WS Strength Nasional)

102 - 3 - 02 - 2



102 - 1 - 22 - 4



102 - 1 - 22 - 2



102 - 1 - 17 - 4



TN Kayan Mentarang

Gc. Tolonatan
1111 mdpal

Kec. Bahau Hulu

KAB. MALINAU

KALIMANTAN UTARA

TN Kayan Mentarang

K. Pajajaran

KAYAN

102 - 1 - 17 - 2



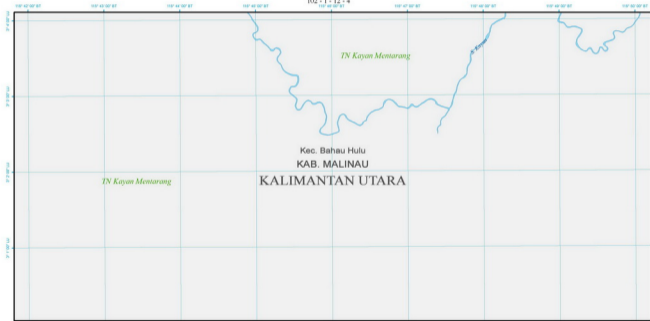
TN Kayan Mentarang

Kec. Bahau Hulu
KAB. MALINAU

KALIMANTAN UTARA

TN Kayan Mentarang

102 - 1 - 12 - 4



TN Kayan Mentarang

TN Kayan Mentarang

Kec. Bahau Hulu
KAB. MALINAU

KALIMANTAN UTARA

102 - 1 - 12 - 2




Gc. Jansel
1305 mdyal

TN Kayan Mentarang

Kec. Bahau Hulu
KAB. MALINAU

KALIMANTAN UTARA

102 - 1 - 07 - 4



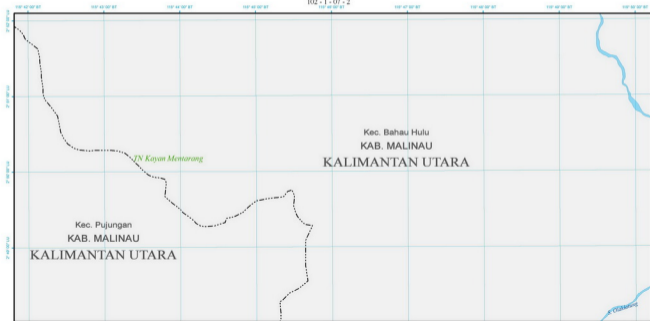
TN Kayan Mentarang

Kec. Bahau Hulu
KAB. MALINAU

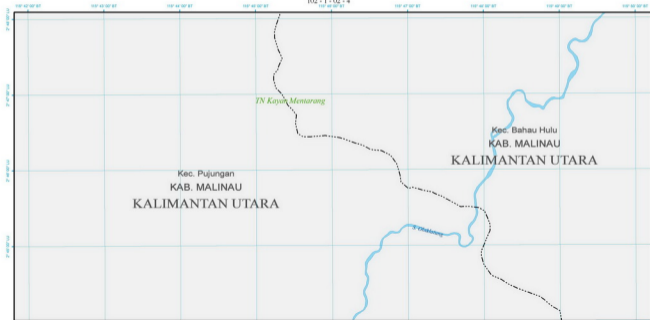
KALIMANTAN UTARA

Kayan

102 - 1 - 07 - 2



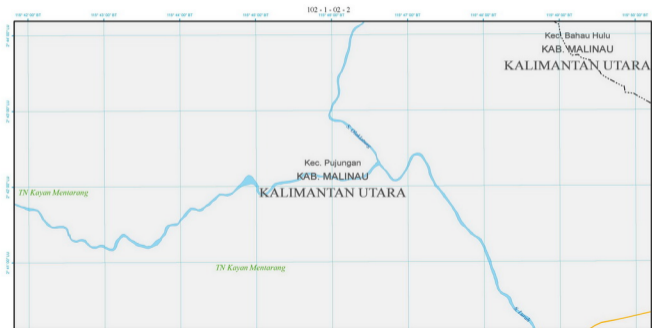
102 - 1 - 02 - 4



TN Kayan Mentarang

Kec. Pujungan
KAB. MALINAU
KALIMANTAN UTARA

Kec. Bahau Hulu
KAB. MALINAU
KALIMANTAN UTARA

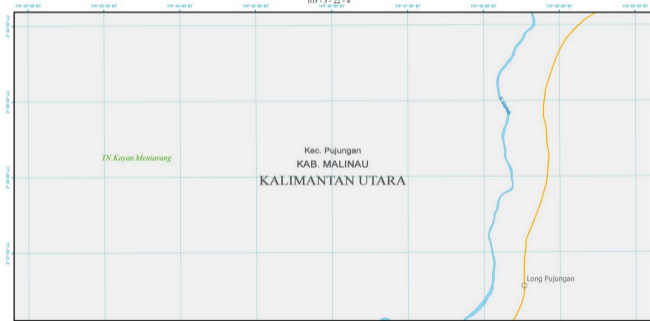


103 - 3 - 22 - 4

TN Kayan Mentarang

Kec. Pujungan
KAB. MALINAU
KALIMANTAN UTARA

Long Pujungan



103 - 3 - 22 - 2

TN Kayan Mentarang

Kec. Pujungan
KAB. MALINAU
KALIMANTAN UTARA

TN Kayan Mentarang



103 - 3 - 17 - 4



TN Kayan Mentarang

Kec. Pujungan
KAB. MALINAU
KALIMANTAN UTARA

103 - 3 - 17 - 2

TN Kayan Mentarang

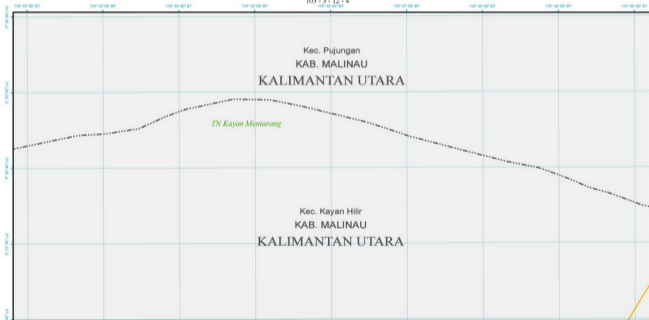
Kec. Pujungan
KAB. MALINAU
KALIMANTAN UTARA

103 - 3 - 12 - 4

Kec. Pujungan
KAB. MALINAU
KALIMANTAN UTARA

TN Kayan Mentarang


Kec. Kayan Hilir
KAB. MALINAU
KALIMANTAN UTARA

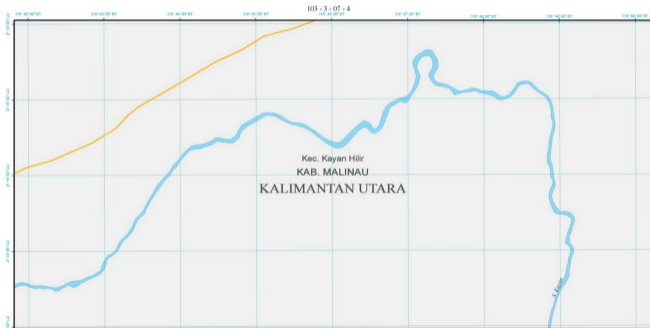


103 - 3 - 12 - 2

PN Kayan Mentarang

Kec. Kayan Hilir
KAB. MALINAU
KALIMANTAN UTARA





103 - 3 - 07 - 2



103 - 3 - 02 - 4

Kec. Kayan Hilir
KAB. MALINAU
KALIMANTAN UTARA

L. Anson

103 - 3 - 02 - 2

103 42 00 BT 103 43 00 BT 103 44 00 BT 103 45 00 BT 103 46 00 BT 103 47 00 BT 103 48 00 BT 103 49 00 BT 103 50 00 BT



Kec. Kayan Hilir
KAB. MALINAU

KALIMANTAN UTARA

103 - 1 - 22 - 4

103 42 00' BT 103 43 00' BT 103 44 00' BT 103 45 00' BT 103 46 00' BT 103 47 00' BT 103 48 00' BT 103 49 00' BT 103 50 00' BT

0° 15' 00" LU

0° 16' 00" LU

0° 17' 00" LU

0° 18' 00" LU

Kec. Kayan Hilir
KAB. MALINAU
KALIMANTAN UTARA

103 - 1 - 22 - 2

Kec. Kayan Hilir
KAB. MALINAU
KALIMANTAN UTARA

103 - 1 - 17 - 4

Kec. Kayan Hilir
KAB. MALINAU
KALIMANTAN UTARA

103 - 1 - 17 - 2

Kec. Kayan Hilir
KAB. MALINAU
KALIMANTAN UTARA



103 - 1 - 12 - 4

Kec. Kayan Hilir
KAB. MALINAU
KALIMANTAN UTARA

103 - 1 - 12 - 2

Kec. Kayan Hilir
KAB. MALINAU
KALIMANTAN UTARA

103 - 1 - 07 - 4

Kec. Kayan Hilir
KAB. MALINAU
KALIMANTAN UTARA

103 - 1 - 07 - 2

103 42 00 BT 103 43 00 BT 103 44 00 BT 103 45 00 BT 103 46 00 BT 103 47 00 BT 103 48 00 BT 103 49 00 BT 103 50 00 BT

Kec. Kayan Hilir
KAB. MALINAU
KALIMANTAN UTARA

1° 31' 00" LU

1° 32' 00" LU

1° 33' 00" LU


1° 34' 00" LU

103 - 1 - 02 - 4

Kec. Kayan Hilir
KAB. MALINAU
KALIMANTAN UTARA

RT Tanjung (RT Kawaga, Numpang)
RT Malakian (RT Kawaga, Numpang)

103 - 1 - 02 - 2



104 - 3 - 22 - 4



Kec. Kayan Hilir
KAB. MALINAU
KALIMANTAN UTARA

KAB. KUTAI KARTANEGARA
KALIMANTAN TIMUR

WS Kayan (WS Strategis Nasional)

WS Mahakam (WS Strategis Nasional)

104 - 3 - 22 - 2

104 42 00 BT 104 43 00 BT 104 44 00 BT 104 45 00 BT 104 46 00 BT 104 47 00 BT 104 48 00 BT 104 49 00 BT 104 50 00 BT

KAB. KUTAI KARTANEGARA
KALIMANTAN TIMUR

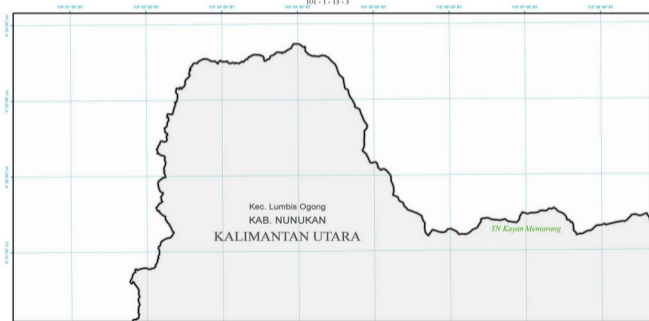
111 00 00 BT

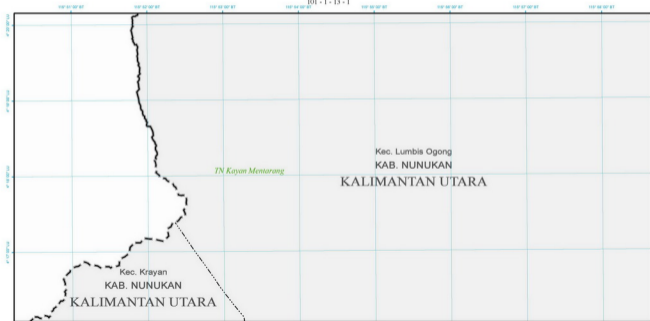
111 00 00 BT

111 00 00 BT

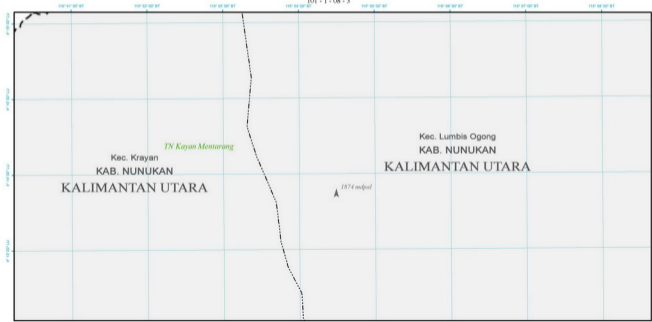
111 00 00 BT

101 - 1 - 13 - 3





101 - 1 - 08 - 3



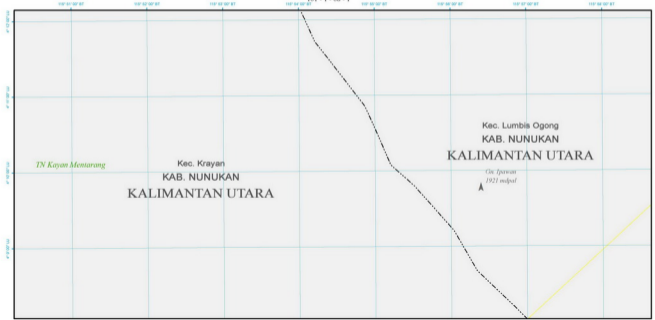
Kec. Krayan
KAB. NUNUKAN
KALIMANTAN UTARA

TV Kayan Mentarang

Kec. Lumbis Ogong
KAB. NUNUKAN
KALIMANTAN UTARA

▲ 1874 mdpol

101 - 1 - 08 - 1



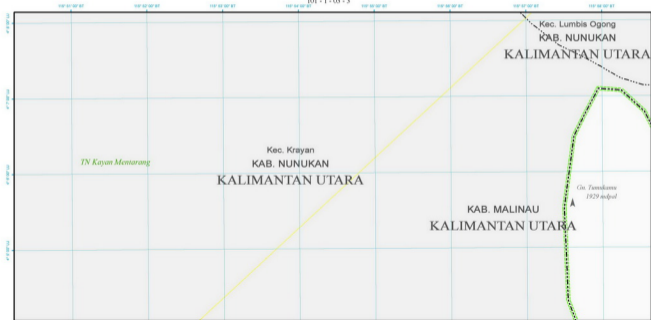
TN Kayan Mentarang

Kec. Krayan
KAB. NUNUKAN
KALIMANTAN UTARA

Kec. Lumbis Ogong
KAB. NUNUKAN
KALIMANTAN UTARA

Gic. Iparuan
1921 mspal
▲

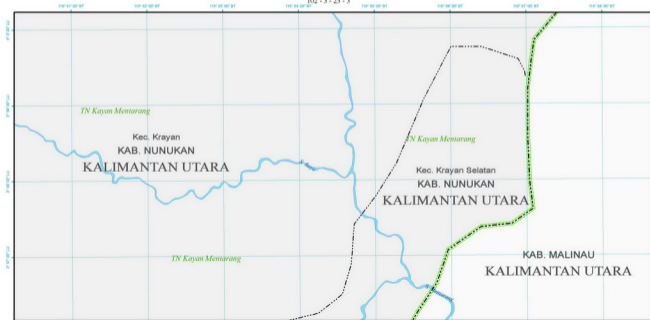
101 - 1 - 03 - 3



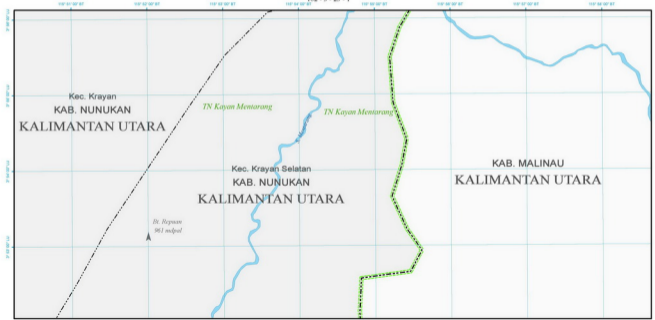
101 - 1 - 03 - 1



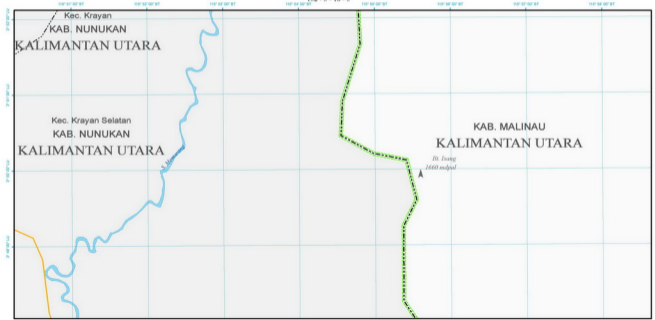
102 - 3 - 23 - 3



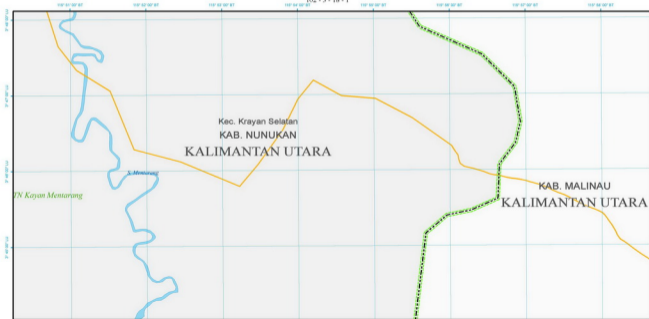
102 - 3 - 23 - 1



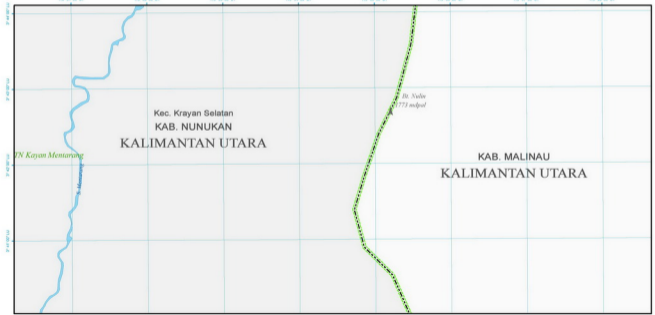
102 - 3 - 18 - 3



102 - 3 - 18 - 1



102 - 3 - 13 - 3



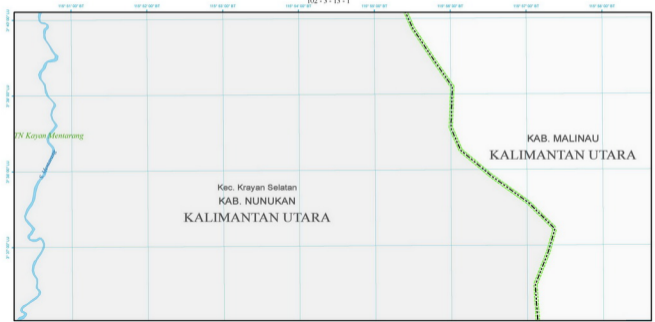
Kec. Krayan Selatan
KAB. NUNUKAN
KALIMANTAN UTARA

KAB. MALINAU
KALIMANTAN UTARA

RN Krayan Mentarang

Kec. Nalin
773 mdes

102 - 3 - 13 - 1



Kec. Krayan Selatan
KAB. NUNUKAN
KALIMANTAN UTARA

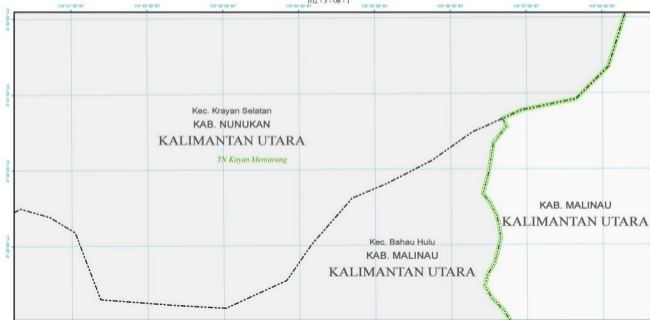
KAB. MALINAU
KALIMANTAN UTARA

RN Krayan Mentarang


102 - 3 - 08 - 3



102 - 3 - 08 - 1




102 - 3 - 03 - 3



TN Kiyau Montarang
Kec. Bahau Hulu
KAB. MALINAU
KALIMANTAN UTARA

KAB. MALINAU
KALIMANTAN UTARA

102 - 3 - 03 - 1




TN Kayan Mentarang

Kec. Bahau Hulu
KAB. MALINAU
KALIMANTAN UTARA

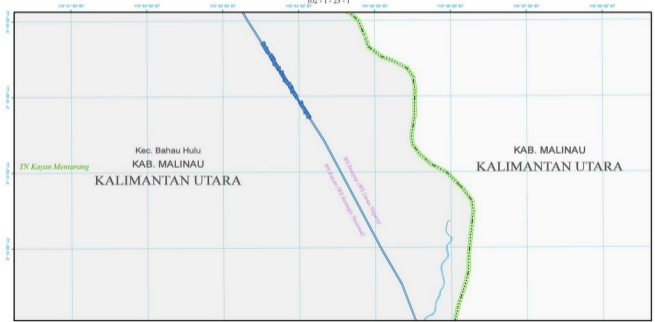
RS Kayan (RS) (Luaran Nohau)
RS Serangay (RS) (Luaran Nganyang)

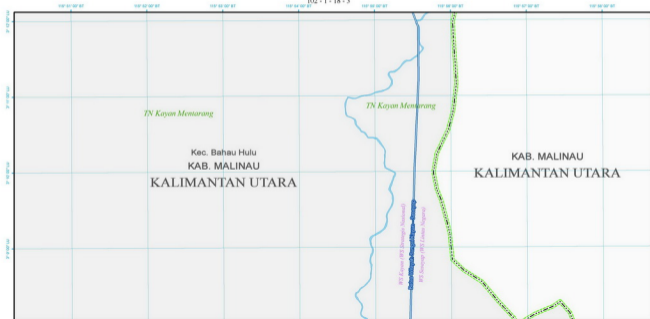
KAB. MALINAU
KALIMANTAN UTARA

102 - 1 - 23 - 3

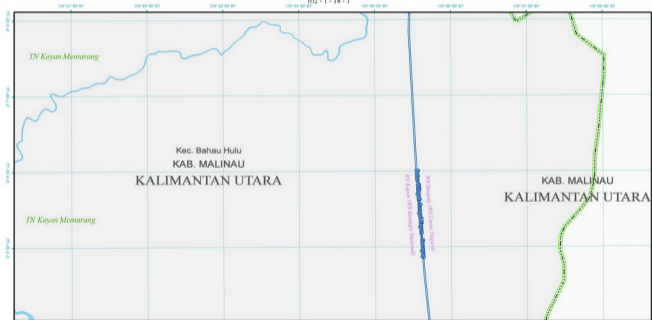


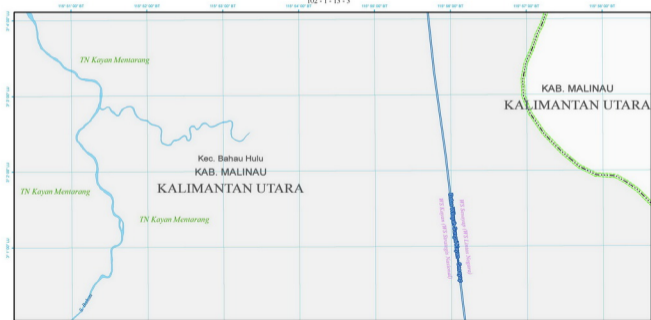
102 - 1 - 23 - 1

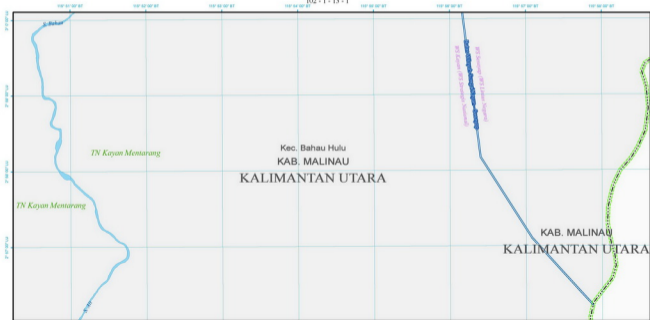




102 - 1 - 18 - 1



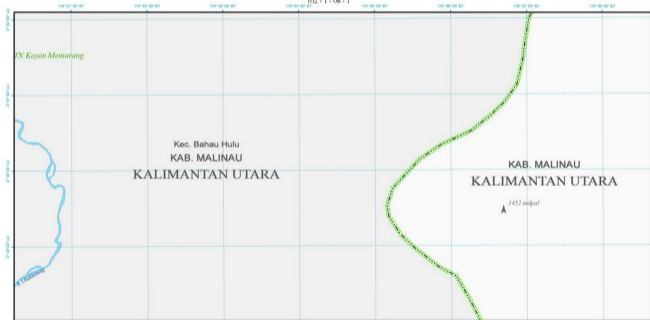




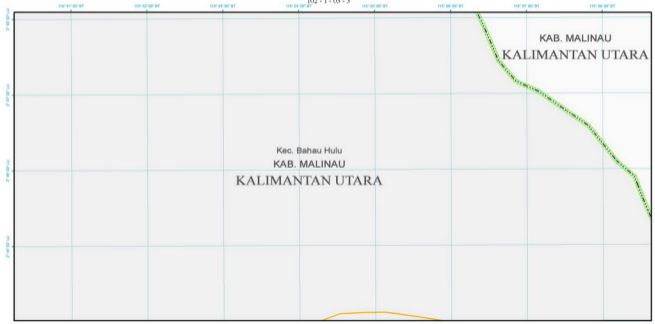
102 - 1 - 08 - 3



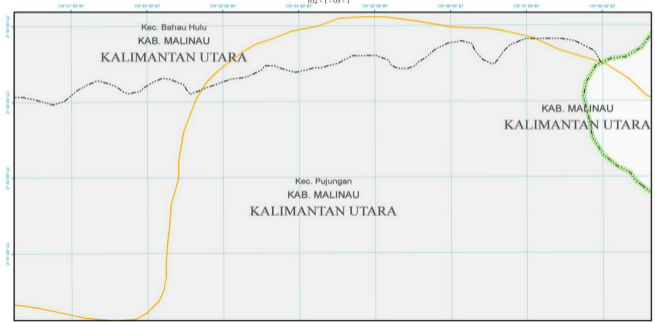
102 - 1 - 08 - 1



102 - 1 - 03 - 3



102 - 1 - 03 - 1



Kec. Bahau Hulu
KAB. MALINAU
KALIMANTAN UTARA

Kec. Pujungan
KAB. MALINAU
KALIMANTAN UTARA

KAB. MALINAU
KALIMANTAN UTARA

103 - 3 - 23 - 3

107°51'00"BT

107°52'00"BT

107°53'00"BT

107°54'00"BT

107°55'00"BT

107°56'00"BT

107°57'00"BT

107°58'00"BT

2°40'00"LU

2°38'00"LU

2°36'00"LU

2°34'00"LU

Kec. Pujungan
KAB. MALINAU

KALIMANTAN UTARA

103 - 3 - 23 - 1

107°51'00"BT

107°52'00"BT

107°53'00"BT

107°54'00"BT

107°55'00"BT

107°56'00"BT

107°57'00"BT

107°58'00"BT

2°48'00"LS

2°48'00"LS

2°48'00"LS

2°48'00"LS

Kec. Pujungan
KAB. MALINAU

KALIMANTAN UTARA

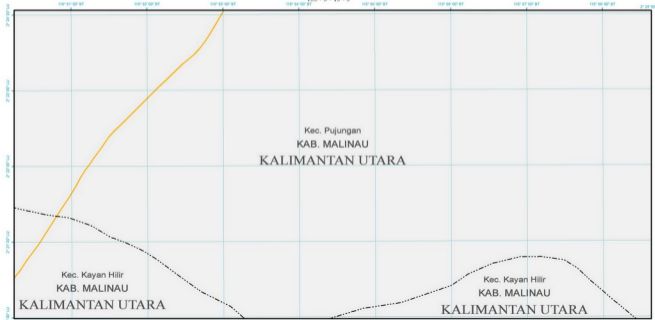
103 - 3 - 18 - 3



103 - 3 - 18 - 1



103 - 3 - 13 - 3




103 - 3 - 13 - 1

Kec. Pujungan
KAB. MALINAU
KALIMANTAN UTARA

Kec. Pujungan
KAB. MALINAU
KALIMANTAN UTARA

Kec. Kayan Hilir
KAB. MALINAU
KALIMANTAN UTARA



103 - 3 - 08 - 3

103° 51' 00" BT

103° 52' 00" BT

103° 53' 00" BT

103° 54' 00" BT

103° 55' 00" BT

103° 56' 00" BT

103° 57' 00" BT

103° 58' 00" BT

0° 00' 00" LS

0° 00' 00" LS

0° 00' 00" LS

0° 00' 00" LS

0° 00' 00" LS

Kec. Kayan Hilir
KAB. MALINAU

KALIMANTAN UTARA

103 - 3 - 08 - 1

103° 51' 00" BT

103° 52' 00" BT

103° 53' 00" BT

103° 54' 00" BT

103° 55' 00" BT

103° 56' 00" BT

103° 57' 00" BT

103° 58' 00" BT

2° 58' 00" LU

2° 59' 00" LU

2° 00' 00" LU

2° 01' 00" LU

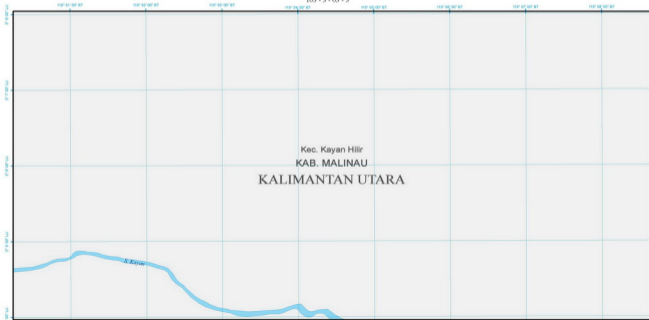
2° 02' 00" LU

Kec. Kayan Hilir

KAB. MALINAU

KALIMANTAN UTARA

103 - 3 - 03 - 3



Kec. Kayan Hilir

KAB. MALINAU

KALIMANTAN UTARA

Kayan

103 - 3 - 03 - 1

107°51'00"BT

107°52'00"BT

107°53'00"BT

107°54'00"BT

107°55'00"BT

107°56'00"BT

107°57'00"BT

107°58'00"BT

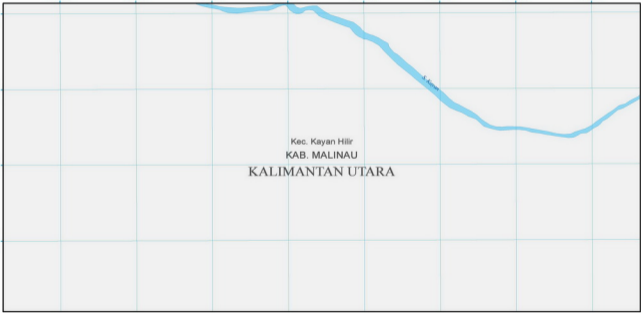
7°18'00"LS

7°16'00"LS

7°14'00"LS

7°12'00"LS

Kec. Kayan Hilir
KAB. MALINAU
KALIMANTAN UTARA



103 - 1 - 23 - 3

116° 51' 30" BT

116° 52' 30" BT

116° 53' 30" BT

116° 54' 30" BT

116° 55' 30" BT

116° 56' 30" BT

116° 57' 30" BT

116° 58' 30" BT

0° 13' 00" U

0° 13' 30" U

0° 14' 00" U

0° 14' 30" U

Kec. Kayan Hilir

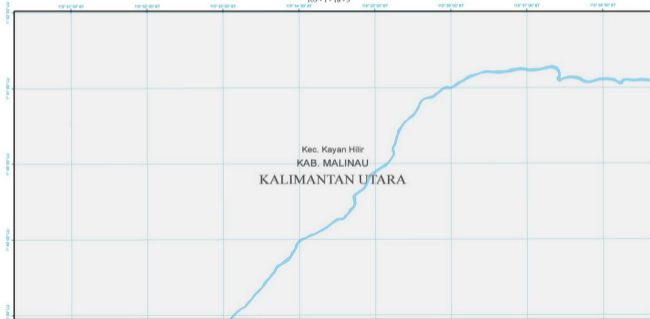
KAB. MALINAU

KALIMANTAN UTARA

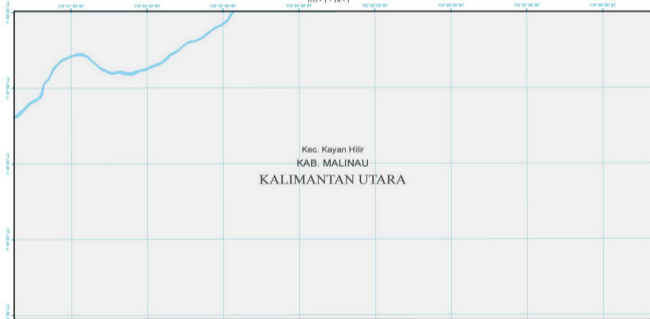
103 - 1 - 23 - 1

Kec. Kayan Hilir
KAB. MALINAU
KALIMANTAN UTARA

103 - 1 - 18 - 3



103 - 1 - 18 - 1



103 - 1 - 13 - 3



Kec. Kayan Hilir

KAB. MALINAU

KALIMANTAN UTARA

103 - 1 - 13 - 1

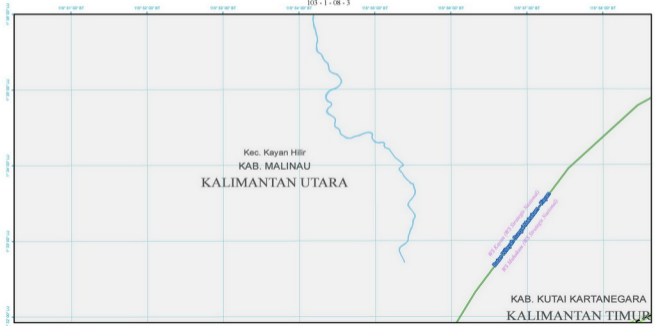


103 - 1 - 08 - 3

Kec. Kayan Hilir
KAB. MALINAU
KALIMANTAN UTARA

RT 1 Kayan (RT 3 Sarungay Normal)
RT 1 Malinau (RT 3 Sarungay Normal)

KAB. KUTAI KARTANEGARA
KALIMANTAN TIMUR

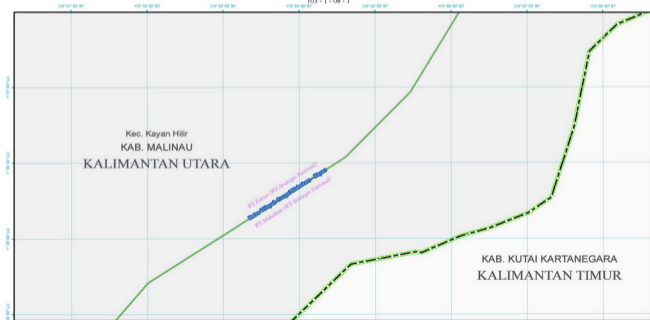


103 - 1 - 08 - 1

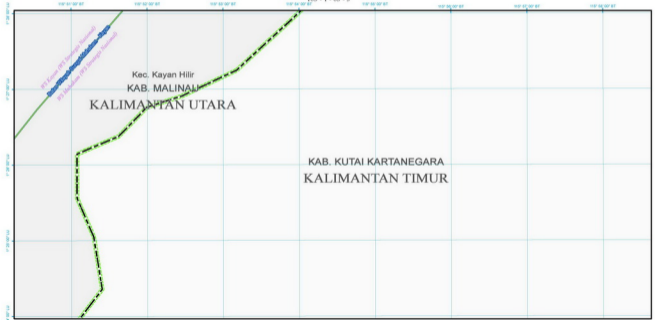
Kec. Kayan Hilir
KAB. MALINAU
KALIMANTAN UTARA

RTS Kayan (RTS Strategis Nasional)
RTS Mahakam (RTS Strategis Nasional)

KAB. KUTAI KARTANEGARA
KALIMANTAN TIMUR



103 - 1 - 03 - 3



Kec. Kayan Hilir
KAB. MALINALI
KALIMANTAN UTARA

KAB. KUTAI KARTANEGARA
KALIMANTAN TIMUR

103 - 1 - 03 - 1

107° 51' 30" BT

107° 52' 30" BT

107° 53' 30" BT

107° 54' 30" BT

107° 55' 30" BT

107° 56' 30" BT

107° 57' 30" BT

107° 58' 30" BT

0° 24' 30" LU

0° 23' 30" LU

0° 22' 30" LU


0° 21' 30" LU

Kec. Kayan Hilir
KAB. MALINAU

KALIMANTAN UTARA

KAB. KUTAI KARTANEGARA
KALIMANTAN TIMUR

101 - 1 - 13 - 4



101 - 1 - 13 - 2



101 - 1 - 08 - 4



Kec. Lumbis Ogong
KAB. NUNUKAN

KALIMANTAN UTARA

TN Kayan Mentarang

Gc. Lumbis
1575 mdpl

Gc. Dipasar
1204 mdpl

TN Kayan Mentarang

101 - 1 - 08 - 2



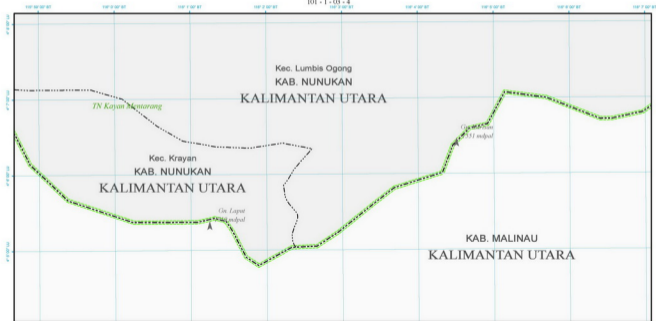
TN Kayan Mentarang

Kec. Lumbis Ogong
KAB. NUNUKAN

KALIMANTAN UTARA

TN Kayan Mentarang


101 - 1 - 03 - 4




102 - 3 - 08 - 4

KAB. MALINAU
KALIMANTAN UTARA

102 - 1 - 13 - 4



102 - 1 - 13 - 2



Kec. Bahau Hulu

KAB. MALINAU

KALIMANTAN UTARA

KAB. MALINAU
KALIMANTAN UTARA

1361 mudpal

102 - 1 - 08 - 4



102 - 1 - 03 - 4



Pt. Kucuh
1143 mdpl

KAB. MALINAU
KALIMANTAN UTARA

1161 mdpl

102 - 1 - 03 - 2



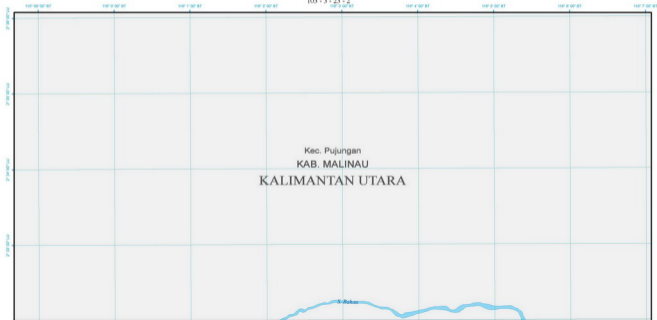
103 - 3 - 23 - 4

100° 00' 00" BT 100° 20' 00" BT 100° 40' 00" BT 100° 60' 00" BT 100° 80' 00" BT 100° 100' 00" BT

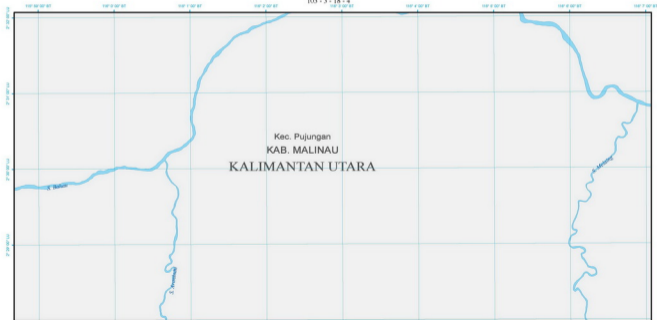


Kec. Pujungan
KAB. MALINAU
KALIMANTAN UTARA

103 - 3 - 23 - 2



103 - 3 - 18 - 4



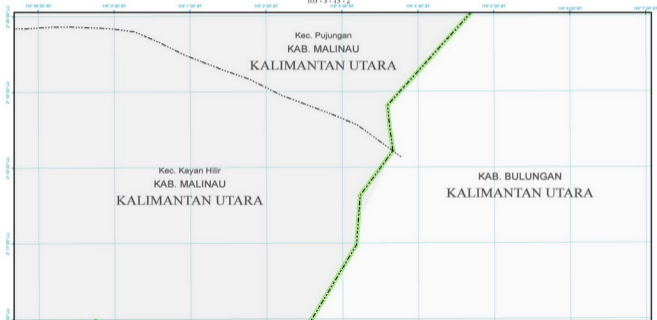
103 - 3 - 18 - 2



103 - 3 - 13 - 4



103 - 3 - 13 - 2



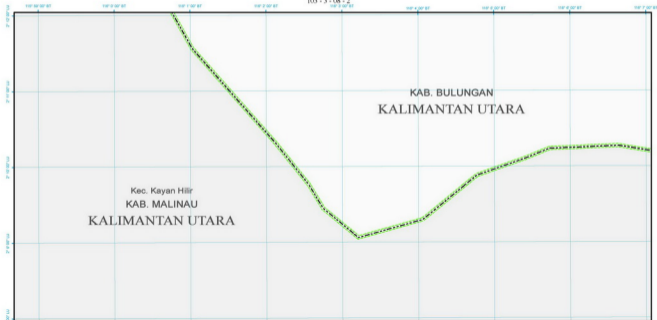
103 - 3 - 08 - 4



103 - 3 - 08 - 2

Kec. Kayan Hilir
KAB. MALINAU
KALIMANTAN UTARA

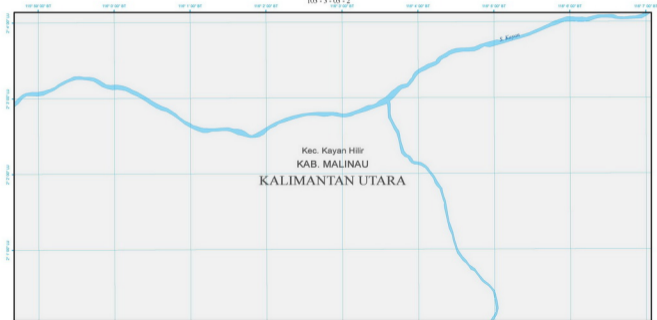
KAB. BULUNGAN
KALIMANTAN UTARA



103 - 3 - 03 - 4



103 - 3 - 03 - 2

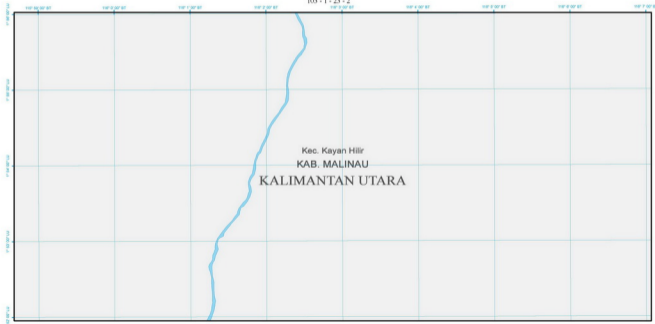


103 - 1 - 23 - 4



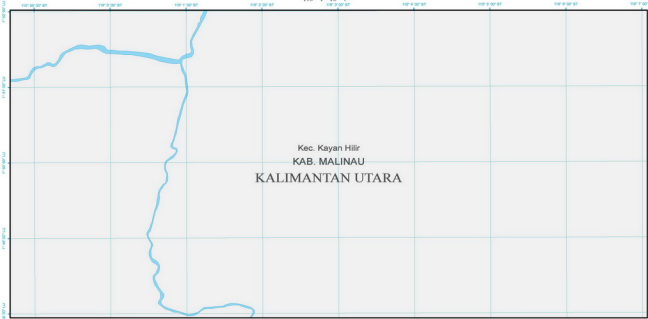
103 - 1 - 23 - 2

Kec. Kayan Hilir
KAB. MALINAU
KALIMANTAN UTARA

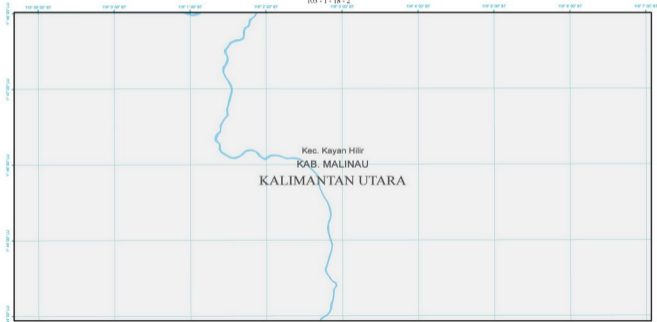


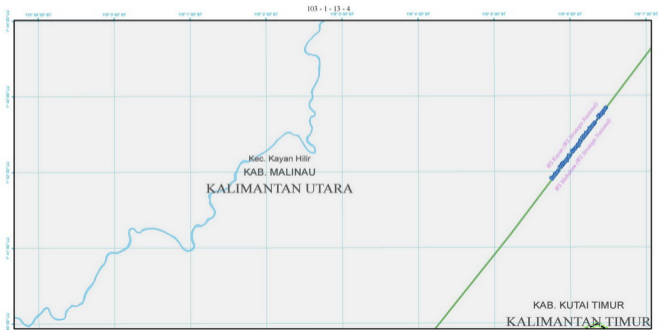
103 - 1 - 18 - 4

Kec. Kayan Hilir
KAB. MALINAU
KALIMANTAN UTARA



103 - 1 - 18 - 2



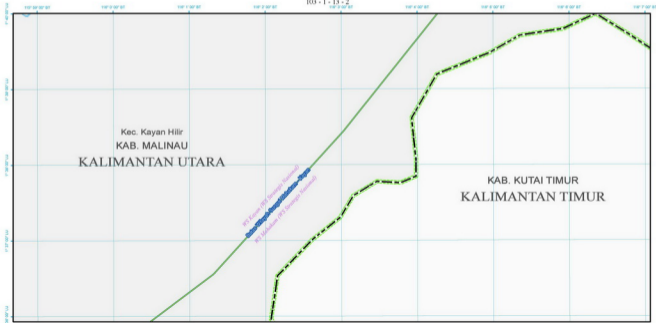


103 - 1 - 13 - 2

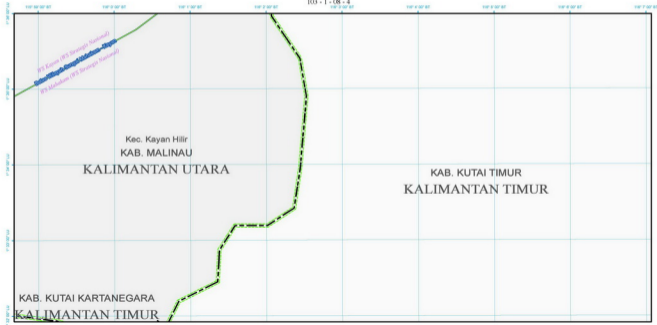
Kec. Kayan Hilir
KAB. MALINAU
KALIMANTAN UTARA

KAB. KUTAI TIMUR
KALIMANTAN TIMUR

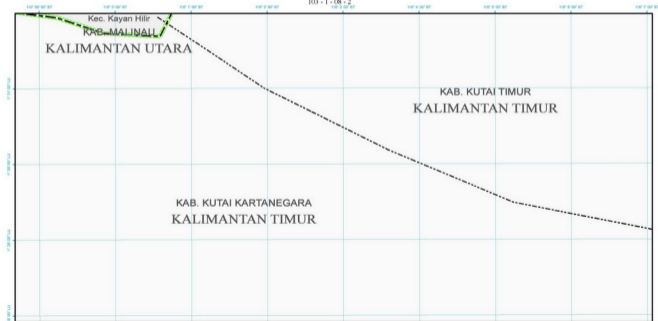
RS Karam (RS Sorong Samarai)
RS Mahakam (RS Sorong Samarai)



103 - 1 - 08 - 4



103 - 1 - 08 - 2



101 - 1 - 14 - 3

101° 02' 00" BT

101° 04' 00" BT

101° 06' 00" BT

101° 08' 00" BT

101° 10' 00" BT

101° 12' 00" BT

101° 14' 00" BT

101° 16' 00" BT

0° 24' 00" LU

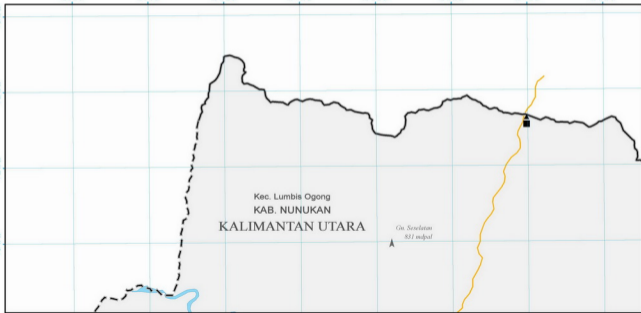
0° 22' 00" LU

0° 20' 00" LU

0° 18' 00" LU

Kec. Lumbis Ogong
KAB. NUNUKAN
KALIMANTAN UTARA

Go. Sevelatan
831 mdpl



101 - 1 - 14 - 1

106° 0' 0" BT

106° 2' 0" BT

106° 4' 0" BT

106° 6' 0" BT

106° 8' 0" BT

106° 10' 0" BT

106° 12' 0" BT

106° 14' 0" BT

0° 20' 0" LU

0° 15' 0" LU

0° 10' 0" LU

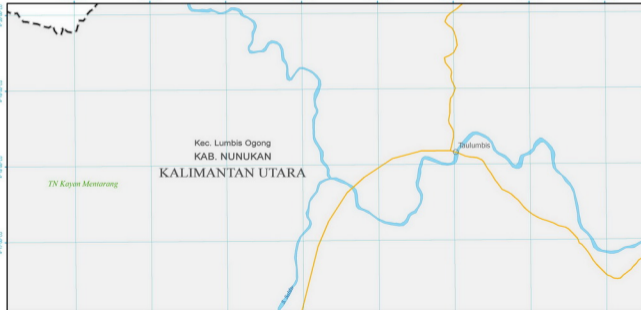
0° 5' 0" LU

Kec. Lumbis Ogong
KAB. NUNUKAN

KALIMANTAN UTARA

TN Kayan Mentarang

Tulumbis





101 - 1 - 09 - 1

101 0 20' BT

101 0 20' BT

101 0 20' BT

101 11 20' BT

101 12 20' BT

101 13 20' BT

101 14 20' BT

101 15 20' BT

0 10' BT

0 10' BT

0 10' BT

0 10' BT

TN Kayan Mentarang

S. Sekeloa

Kec. Lumbis Ogong
KAB. NUNUKAN

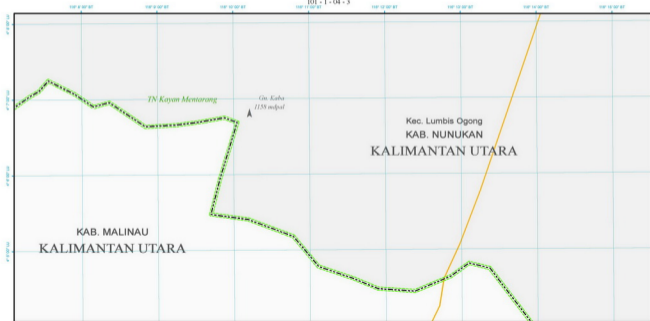
KALIMANTAN UTARA

TN Kayan Mentarang

Ga. Juli
928 mudiol



101 - 1 - 04 - 3



101 - 1 - 04 - 1

100° 00' 00" BT

100° 30' 00" BT

101° 00' 00" BT

101° 30' 00" BT

102° 00' 00" BT

102° 30' 00" BT

103° 00' 00" BT

103° 30' 00" BT

0° 30' 00" LU

0° 20' 00" LU


0° 10' 00" LU

0° 00' 00" LU

Long Mekatip

KAB. MALINAU
KALIMANTAN UTARA

Ga. Bayugal
04 m/put
Kec. Lumbis Ogong
KAB. NUNUKAN
KALIMANTAN UTARA



102 - 1 - 04 - 1

106° 02' 00" BT

106° 05' 00" BT

106° 08' 00" BT

106° 11' 00" BT

106° 14' 00" BT

106° 17' 00" BT

106° 20' 00" BT

106° 23' 00" BT

2400m

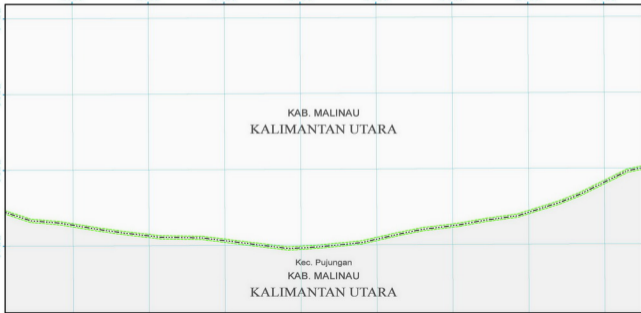
2300m

2200m

2100m

KAB. MALINAU
KALIMANTAN UTARA

Kec. Pujungan
KAB. MALINAU
KALIMANTAN UTARA



103 - 3 - 24 - 3

106° 0' 0" BT

106° 2' 0" BT

106° 4' 0" BT

106° 6' 0" BT

106° 8' 0" BT

106° 10' 0" BT

106° 12' 0" BT

106° 14' 0" BT

2' 40" LU

2' 30" LU

2' 20" LU

2' 10" LU

Kec. Pujungan
KAB. MALINAU

KALIMANTAN UTARA