

103 - 3 - 24 - 1

106° 0' 0" BT

106° 5' 0" BT

106° 10' 0" BT

106° 15' 0" BT

106° 20' 0" BT

106° 25' 0" BT

106° 30' 0" BT

106° 35' 0" BT

2140000

2130000

2120000

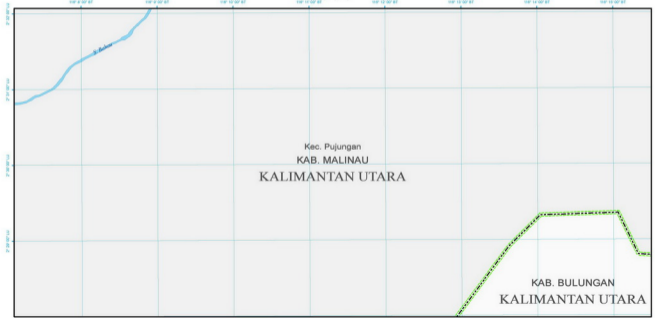
2110000

Kec. Pujungan  
KAB. MALINAU  
KALIMANTAN UTARA

103 - 3 - 24 - 1

103 - 3 - 19 - 3

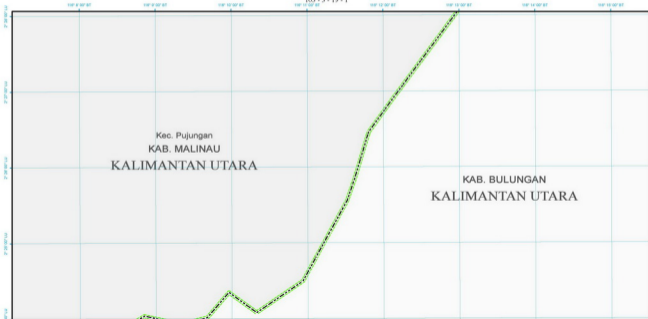
106° 0' 0" BT    106° 5' 0" BT    106° 10' 0" BT    106° 15' 0" BT    106° 20' 0" BT    106° 25' 0" BT    106° 30' 0" BT



Kec. Pujungan  
KAB. MALINAU  
KALIMANTAN UTARA

KAB. BULUNGAN  
KALIMANTAN UTARA

103 - 3 - 19 - 1



103 - 3 - 14 - 3

106° 0' 0" BT

106° 5' 0" BT

106° 10' 0" BT

106° 15' 0" BT

106° 20' 0" BT

106° 25' 0" BT

106° 30' 0" BT

106° 35' 0" BT

2° 45' 0" LU

2° 35' 0" LU

2° 25' 0" LU

2° 15' 0" LU

2° 05' 0" LU


Kec. Pujungan

KAB. MALINAU

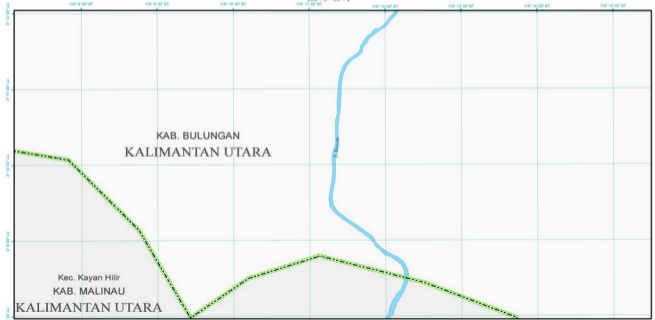
KALIMANTAN UTARA

KAB. BULUNGAN  
KALIMANTAN UTARA

L. Kujang



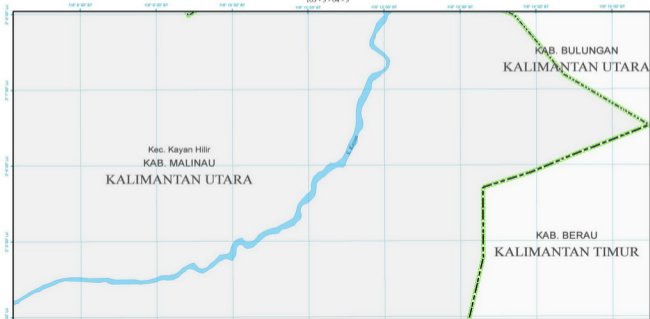
103 - 3 - 09 - 1



KAB. BULUNGAN  
KALIMANTAN UTARA

Kec. Kayan Hilir  
KAB. MALINAU  
KALIMANTAN UTARA

103 - 3 - 04 - 3



103 - 3 - 04 - 1

106° 0' 0" BT

106° 5' 0" BT

106° 10' 0" BT

106° 15' 0" BT

106° 20' 0" BT

106° 25' 0" BT

106° 30' 0" BT

106° 35' 0" BT

0° 15' 0" LU

0° 10' 0" LU


0° 5' 0" LU

0° 0' 0" LU

Kec. Kayan Hilir  
KAB. MALINAU

KALIMANTAN UTARA

KAB. BERAU  
KALIMANTAN TIMUR



103 - 1 - 24 - 3

106° 0' 0" BT

106° 0' 0" BT

106° 0' 0" BT

106° 0' 0" BT

106° 0' 0" BT

106° 0' 0" BT

106° 0' 0" BT

106° 0' 0" BT

0° 0' 0" LU

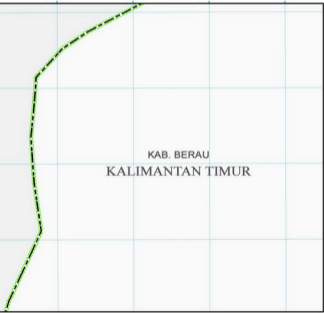
0° 0' 0" LU

0° 0' 0" LU

0° 0' 0" LU

Kec. Kayan Hilir  
KAB. MALINAU  
KALIMANTAN UTARA

KAB. BERAU  
KALIMANTAN TIMUR

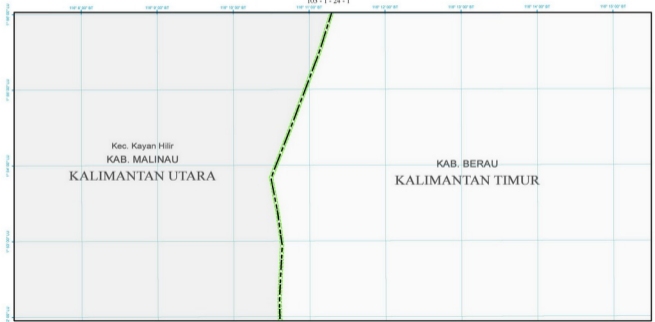




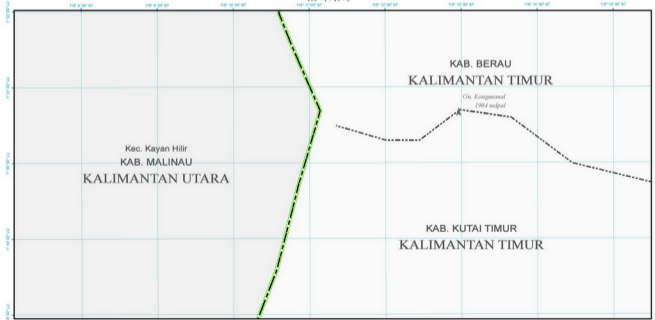
103 - 1 - 24 - 1

Kec. Kayan Hilir  
KAB. MALINAU  
KALIMANTAN UTARA

KAB. BERAU  
KALIMANTAN TIMUR



103 - 1 - 19 - 3



Kec. Kayan Hilir  
KAB. MALINAU  
KALIMANTAN UTARA

KAB. BERAU  
KALIMANTAN TIMUR

*Ga. Kongmenal  
1964 ndpa*

KAB. KUTAI TIMUR  
KALIMANTAN TIMUR

103 - 1 - 19 - 1

116° 0' 0" BT

116° 30' 0" BT

117° 0' 0" BT

117° 30' 0" BT

118° 0' 0" BT

118° 30' 0" BT

119° 0' 0" BT

119° 30' 0" BT

0° 0' 0" LU

0° 30' 0" LU

1° 0' 0" LU

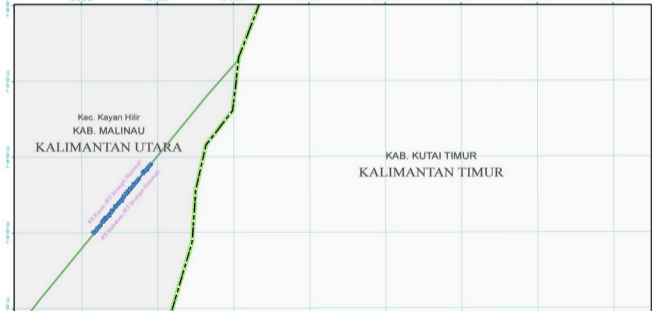
1° 30' 0" LU

2° 0' 0" LU

Kec. Kayan Hilir  
KAB. MALINAU  
KALIMANTAN UTARA

KAB. KUTAI TIMUR  
KALIMANTAN TIMUR

RT Kuyah (RT Serangga Nanyang)  
RT Malakam (RT Serangga Nanyang)



103 - 1 - 14 - 3

106° 0' 0" BT

106° 30' 0" BT

107° 0' 0" BT

107° 30' 0" BT

108° 0' 0" BT

108° 30' 0" BT

109° 0' 0" BT

109° 30' 0" BT

1° 45' 0" LU

1° 30' 0" LU

1° 15' 0" LU


1° 0' 0" LU

0° 45' 0" LU

Kec. Kayan Hilir  
KAB. MALINAU

KALIMANTAN UTARA

KAB. KUTAI TIMUR  
KALIMANTAN TIMUR



103 - 1 - 14 - 1

106° 0' 0" BT

106° 2' 0" BT

106° 4' 0" BT

106° 6' 0" BT

106° 8' 0" BT

106° 10' 0" BT

106° 12' 0" BT

106° 14' 0" BT

1° 40' 0" LU

1° 30' 0" LU

1° 20' 0" LU

1° 10' 0" LU

1° 0' 0" LU

Des. Kayan Hilir

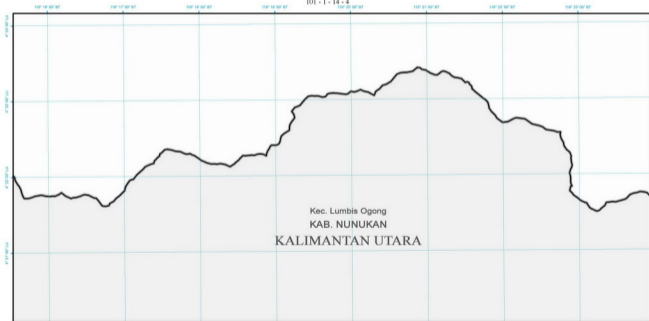
KAB. MALINAU

KALIMANTAN UTARA

KAB. KUTAI TIMUR

KALIMANTAN TIMUR

101 - 1 - 14 - 4



101 - 1 - 14 - 2



101 - 1 - 09 - 4

101° 16' 00" BT

101° 17' 00" BT

101° 18' 00" BT

101° 19' 00" BT

101° 20' 00" BT

101° 21' 00" BT

101° 22' 00" BT

101° 23' 00" BT

0° 11' 00" LS

0° 12' 00" LS

0° 13' 00" LS

0° 14' 00" LS

Kec. Lumbis Ogong  
KAB. NUNUKAN

KALIMANTAN UTARA

On Papan

952 m/p





101 - 1 - 09 - 2

Gt. Pematene  
1006 mdpal



Kec. Lumbis Ogong  
KAB. NUNUKAN

KALIMANTAN UTARA

101 - 1 - 04 - 4

101° 16' 00" BT

101° 17' 00" BT

101° 18' 00" BT

101° 19' 00" BT

101° 20' 00" BT

101° 21' 00" BT

101° 22' 00" BT

101° 23' 00" BT

0° 50' 00" LU

0° 51' 00" LU

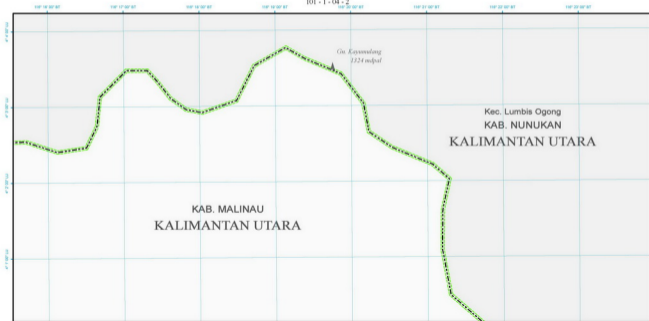
0° 52' 00" LU

0° 53' 00" LU

Ga. Daga  
667 m dpl

Kec. Lumbis Ogong  
KAB. NUNUKAN  
KALIMANTAN UTARA

101 - 1 - 04 - 2



Gg. Kayawong  
1224 mdpl

KAB. MALINAU  
KALIMANTAN UTARA

Kec. Lumbis Ogong  
KAB. NUNUKAN  
KALIMANTAN UTARA

102 - 3 - 24 - 4



102 - 3 - 24 - 2

116° 16' 00" BT

116° 17' 00" BT

116° 18' 00" BT

116° 19' 00" BT

116° 20' 00" BT

116° 21' 00" BT

116° 22' 00" BT

116° 23' 00" BT

0° 48' 00" LU

0° 48' 00" LU

0° 48' 00" LU

0° 48' 00" LU

Kec. Lumbis Ogling

KAB. NUNUKAN

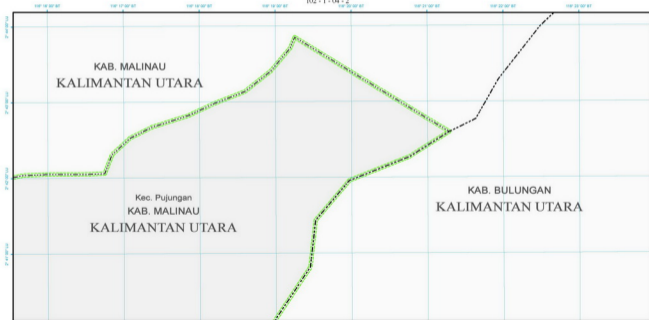
KALIMANTAN UTARA

KAB. MALINAU

KALIMANTAN UTARA



102 - 1 - 04 - 2



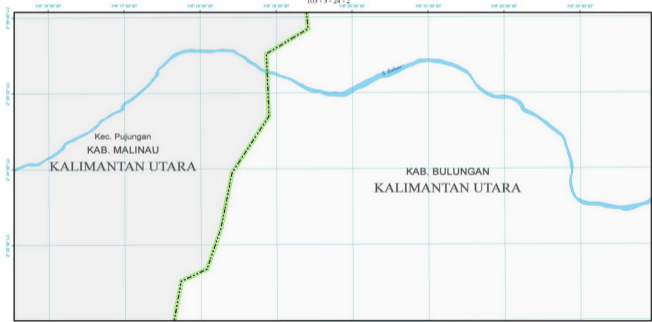
103 - 3 - 24 - 4

Kec. Pujungan  
KAB. MALINAU  
KALIMANTAN UTARA

KAB. BULUNGAN  
KALIMANTAN UTARA



103 - 3 - 24 - 2



Kec. Pujungan  
KAB. MALINAU  
KALIMANTAN UTARA

KAB. BULUNGAN  
KALIMANTAN UTARA



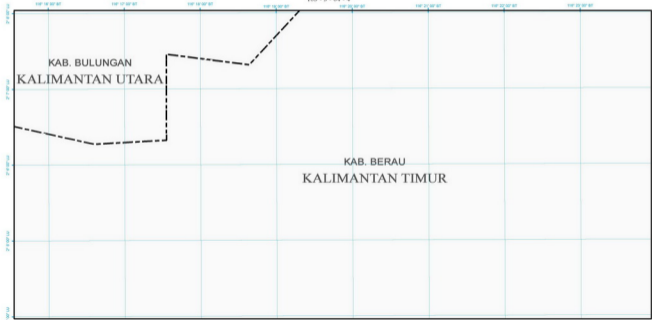
103 - 3 - 19 - 4



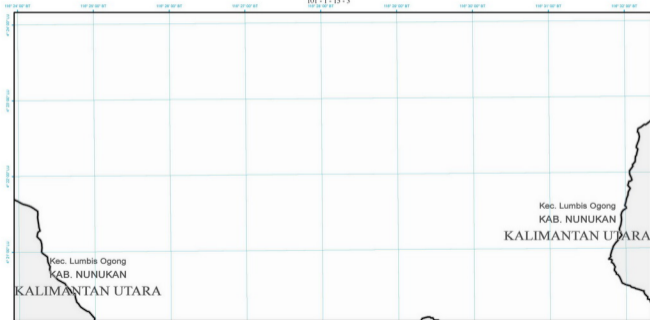
103 - 3 - 04 - 4

KAB. BULUNGAN  
KALIMANTAN UTARA

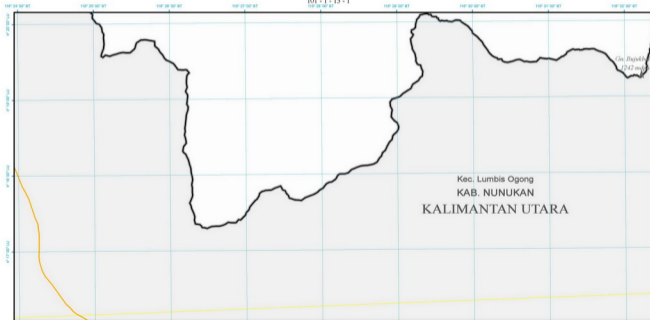
KAB. BERAU  
KALIMANTAN TIMUR



101 - 1 - 15 - 3



101 - 1 - 15 - 1



101 - 1 - 10 - 3



101 - 1 - 10 - 1



Kec. Lumbis Ogong  
KAB. NUNUKAN  
KALIMANTAN UTARA

101 - 1 - 05 - 3



101 - 1 - 05 - 1



Kec. Lumbis Ogong  
KAB. NUNUKAN  
KALIMANTAN UTARA



102 - 3 - 25 - 3



102 - 3 - 25 - 1



Kec. Lumbis Ogong

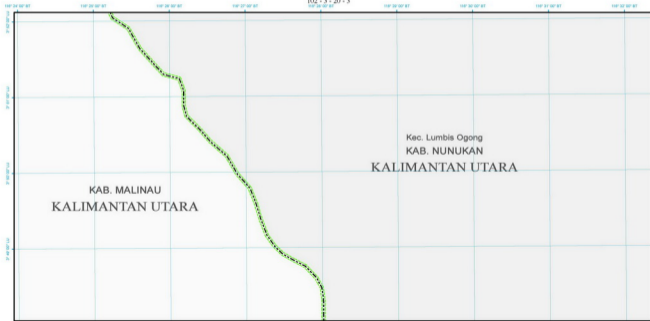
KAB. NUNUKAN

KALIMANTAN UTARA

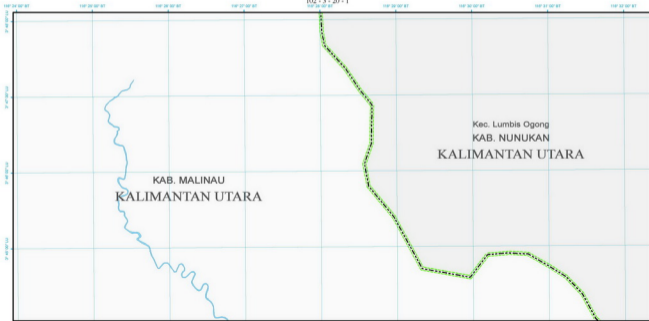
KAB. MALINAU

KALIMANTAN UTARA

102 - 3 - 20 - 3



102 - 3 - 20 - 1



KAB. MALINAU  
KALIMANTAN UTARA

Kec. Lumbis Ogong  
KAB. NUNUKAN  
KALIMANTAN UTARA

102 - 3 - 15 - 3



Kec. Lumbis O'ang  
KAB. NUNUKAN  
KALIMANTAN UTARA

KAB. MALINAU  
KALIMANTAN UTARA

101 - 1 - 20 - 2

110° 22' 00" BT

110° 24' 00" BT

110° 26' 00" BT

110° 28' 00" BT

110° 30' 00" BT

110° 32' 00" BT

110° 34' 00" BT

110° 36' 00" BT

4° 28' 00" LU

4° 27' 00" LU

4° 26' 00" LU

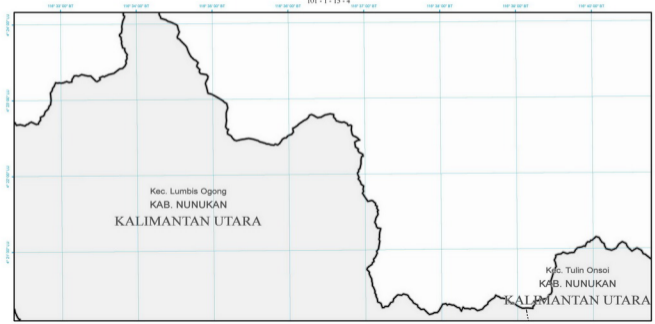
4° 25' 00" LU

Kec. Lumbis Ogong

KAB. NUNUKAN

KALIMANTAN UTARA

101 - 1 - 15 - 4



Kec. Lumbis Ogong  
KAB. NUNUKAN  
KALIMANTAN UTARA

Kec. Tulin Onsoi  
KAB. NUNUKAN  
KALIMANTAN UTARA

101 - 1 - 15 - 2





101 - 1 - 10 - 4

101°22'00"BT

101°24'00"BT

101°26'00"BT

101°28'00"BT

101°30'00"BT

101°32'00"BT

101°34'00"BT

101°36'00"BT

0°11'00"LS

0°12'00"LS

0°13'00"LS

0°14'00"LS

Kec. Lumbis Ogong  
KAB. NUNUKAN  
KALIMANTAN UTARA

Gra. Lumbis  
911 mdsjst

Kec. Tulin Onsol  
KAB. NUNUKAN  
KALIMANTAN UTARA

101 - 1 - 10 - 2

101° 22' 00" BT

101° 24' 00" BT

101° 26' 00" BT

101° 28' 00" BT

101° 30' 00" BT

101° 32' 00" BT

101° 34' 00" BT

101° 36' 00" BT

0° 00' 00" LS

0° 05' 00" LS

0° 10' 00" LS

0° 15' 00" LS

Kec. Tulin Onsoi  
KAB. NUNUKAN  
KALIMANTAN UTARA

Kec. Lumbis Ogong  
KAB. NUNUKAN  
KALIMANTAN UTARA

101 - 1 - 05 - 4

101 00 00 BT

101 04 00 BT

101 08 00 BT

101 12 00 BT

101 16 00 BT

101 20 00 BT

101 24 00 BT

101 28 00 BT

0 1 00 BT

0 2 00 BT

0 3 00 BT

0 4 00 BT

Kec. Lumbis Ogong  
KAB. NUNUKAN

KALIMANTAN UTARA

KAB. NUNUKAN  
KALIMANTAN UTARA

101 - 1 - 05 - 2



102 - 3 - 25 - 4

116° 22' 00" BT

116° 24' 00" BT

116° 26' 00" BT

116° 28' 00" BT

116° 30' 00" BT

116° 32' 00" BT

116° 34' 00" BT

116° 36' 00" BT

0° 50' 00" LU

0° 48' 00" LU

0° 46' 00" LU

0° 44' 00" LU

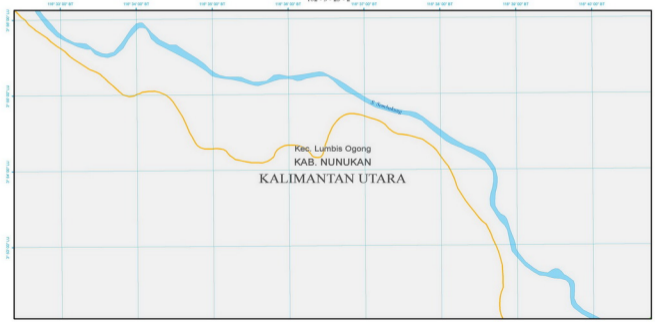
Kec. Lumbis Ogong

KAB. NUNUKAN

KALIMANTAN UTARA




102 - 3 - 25 - 2



Kec. Lumbis Ogong  
KAB. NUNUKAN  
KALIMANTAN UTARA

102 - 3 - 20 - 4

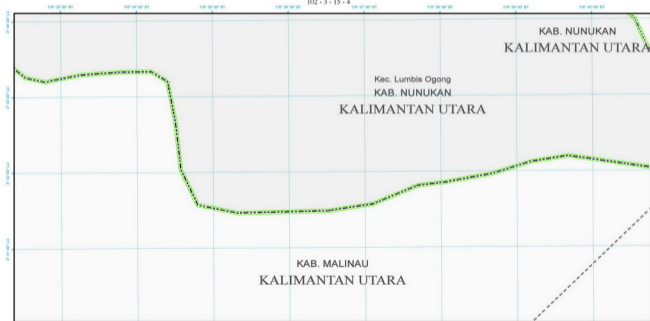


102 - 3 - 20 - 2

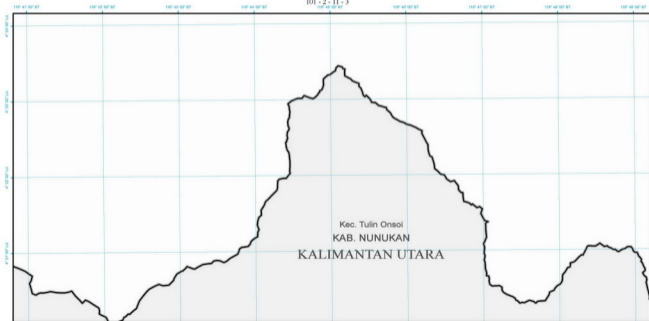





102 - 3 - 15 - 4



101 - 2 - 11 - 3



101 - 2 - 11 - 1



Kec. Lumbis Ogong  
KAB. NUNUKAN

KALIMANTAN UTARA

101 - 2 - 06 - 3



101 - 2 - 06 - 1



101 - 2 - 01 - 3



101 - 2 - 01 - 1

Kec. Tulin Onsoi

KAB. NUNUKAN

KALIMANTAN UTARA

KAB. NUNUKAN  
KALIMANTAN UTARA

Kec. Lumbis Ogong  
KAB. NUNUKAN

KALIMANTAN UTARA

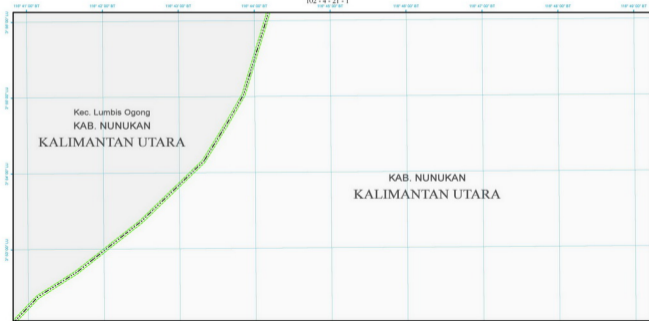


102 - 4 - 21 - 3

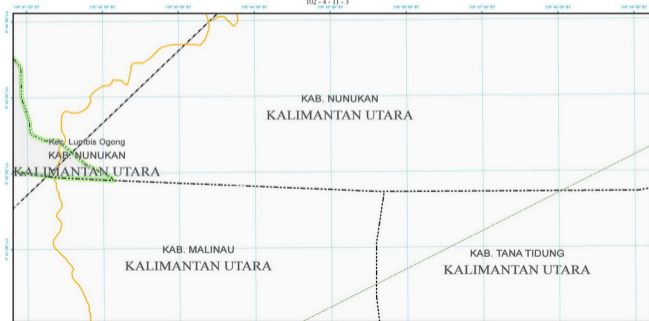




102 - 4 - 21 - 1




102-4-11-3



101 - 2 - 11 - 4



101 - 2 - 11 - 2



101 - 2 - 06 - 4

101° 02' 00" BT

101° 07' 00" BT

101° 12' 00" BT

101° 17' 00" BT

101° 22' 00" BT

101° 27' 00" BT

101° 32' 00" BT

101° 37' 00" BT

0° 11' 00" LU

0° 16' 00" LU

0° 21' 00" LU

0° 26' 00" LU

Kec. Tulin Onsoi  
KAB. NUNUKAN

KALIMANTAN UTARA

101 - 2 - 06 - 2

106° 52' 30" BT

106° 51' 30" BT

106° 50' 30" BT

106° 49' 30" BT

106° 48' 30" BT

106° 47' 30" BT

106° 46' 30" BT

106° 45' 30" BT

0° 10' 30" S

0° 11' 30" S

0° 12' 30" S

0° 13' 30" S

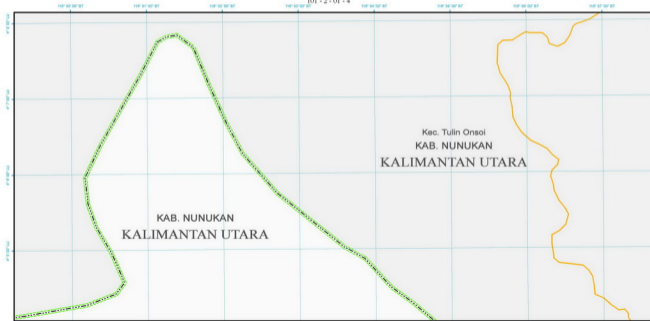
Kec. Tulin Onsoi  
KAB. NUNUKAN  
KALIMANTAN UTARA



101 - 2 - 01 - 4

KAB. NUNUKAN  
KALIMANTAN UTARA

Kec. Tulin Onsoi  
KAB. NUNUKAN  
KALIMANTAN UTARA

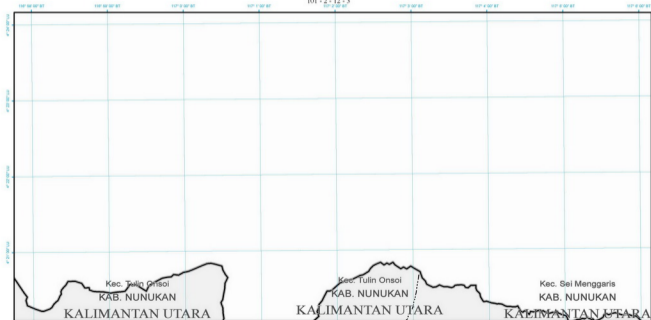


101 - 2 - 01 - 2

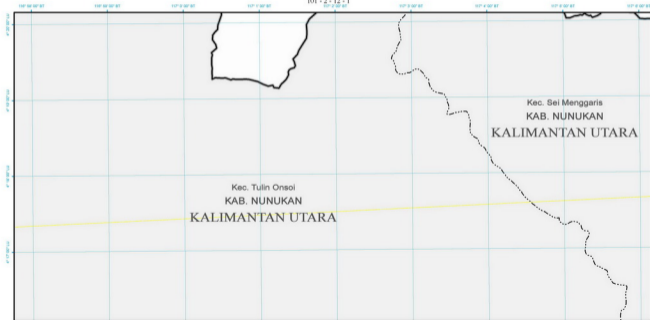




101 - 2 - 12 - 3



101 - 2 - 12 - 1

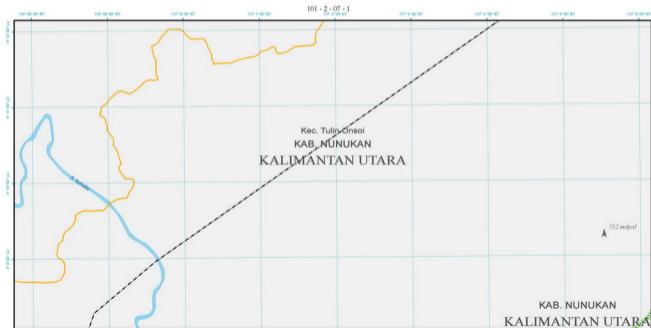


Kec. Tulin Onsoi  
KAB. NUNUKAN  
KALIMANTAN UTARA

Kec. Sei Menggaris  
KAB. NUNUKAN  
KALIMANTAN UTARA

101 - 2 - 07 - 3





101 - 2 - 02 - 3

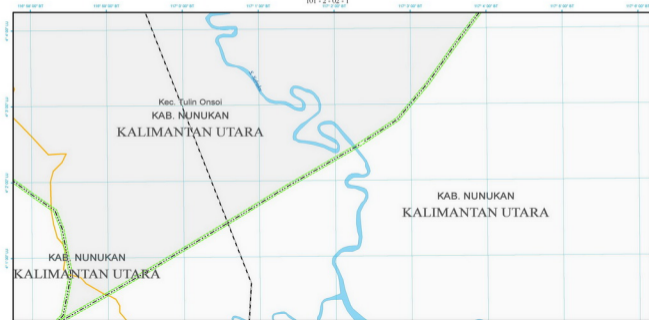


101 - 2 - 02 - 1

Kec. Tulin Onsol  
KAB. NUNUKAN  
KALIMANTAN UTARA

KAB. NUNUKAN  
KALIMANTAN UTARA

KAB. NUNUKAN  
KALIMANTAN UTARA





101 - 2 - 12 - 4

117° 0' 0" BT

117° 3' 0" BT

117° 6' 0" BT

117° 9' 0" BT

117° 12' 0" BT

117° 15' 0" BT

117° 18' 0" BT

117° 21' 0" BT

4° 24' 0" LU

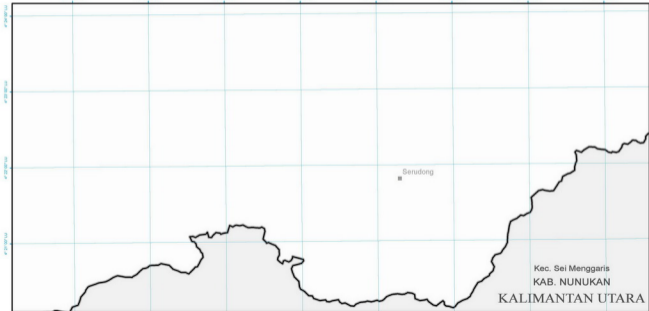
4° 23' 0" LU

4° 22' 0" LU

4° 21' 0" LU

Serudong

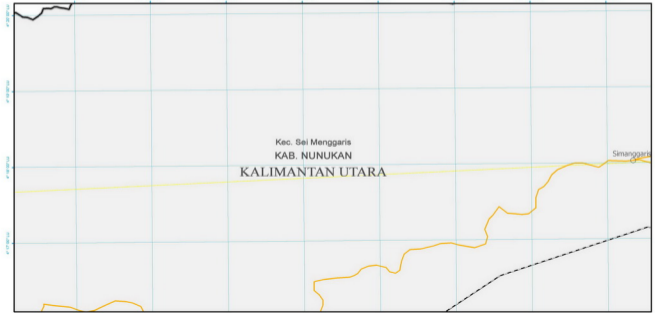
Kec. Sei Menggaris  
KAB. NUNUKAN  
KALIMANTAN UTARA





101 - 2 - 12 - 2

117° 0' 0" BT    117° 2' 0" BT    117° 4' 0" BT    117° 6' 0" BT    117° 8' 0" BT    117° 10' 0" BT    117° 12' 0" BT    117° 14' 0" BT



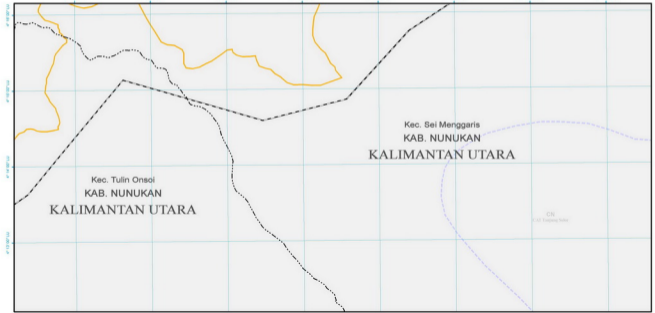
Kec. Sei Menggaris  
KAB. NUNUKAN

KALIMANTAN UTARA

Simanggaris

101 - 2 - 07 - 4

107 02 00 00 107 04 00 00 107 06 00 00 107 08 00 00 107 10 00 00 107 12 00 00 107 14 00 00



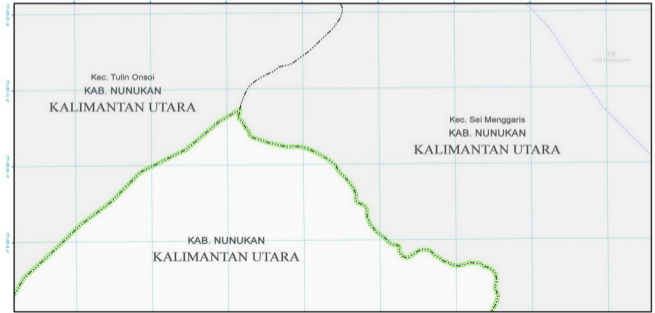
Kec. Tulin Onsoi  
KAB. NUNUKAN  
KALIMANTAN UTARA

Kec. Sei Menggaris  
KAB. NUNUKAN  
KALIMANTAN UTARA

CN  
P. J. J. Company, Sdn. Bhd.

101 - 2 - 07 - 2

107 07 30 00 107 08 30 00 107 09 30 00 107 10 30 00 107 11 30 00 107 12 30 00 107 13 30 00 107 14 30 00



Kec. Tulin Onoi  
KAB. NUNUKAN  
KALIMANTAN UTARA

Kec. Sei Menggaris  
KAB. NUNUKAN  
KALIMANTAN UTARA

KAB. NUNUKAN  
KALIMANTAN UTARA

CN  
K.A.T. Tanjung Selor

101 - 2 - 02 - 4

107 07 30' BT    107 08 30' BT    107 09 30' BT    107 10 30' BT    107 11 30' BT    107 12 30' BT    107 13 30' BT    107 14 30' BT


0° 15' 00" S  
0° 15' 30" S  
0° 16' 00" S  
0° 16' 30" S



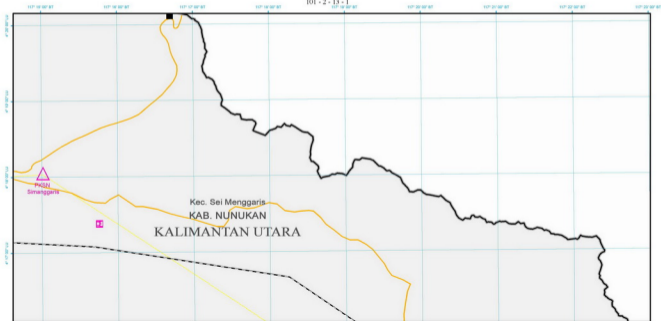
KAB. NUNUKAN  
KALIMANTAN UTARA

Kec. Sei Menggaris  
KAB. NUNUKAN  
KALIMANTAN UTARA

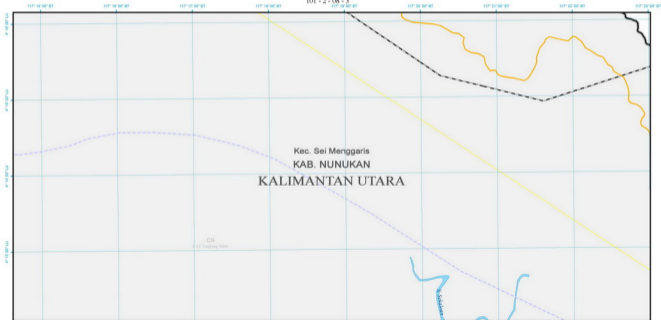
101 - 2 - 13 - 3



101 - 2 - 13 - 1



101 - 2 - 08 - 3



Kec. Sei Menggaris  
KAB. NUNUKAN  
KALIMANTAN UTARA

CN

© 2017 Triguna Jaya

101 - 2 - 08 - 1





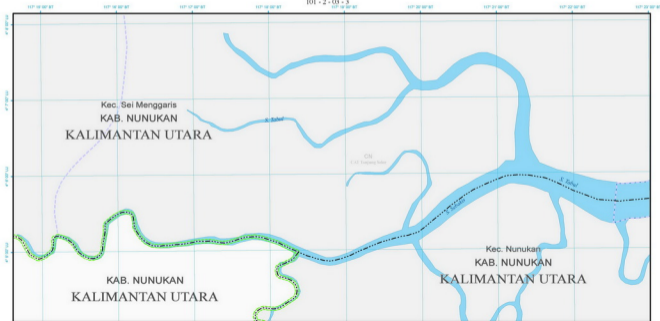
101 - 2 - 03 - 3

Kec. Sei Menggaris  
KAB. NUNUKAN  
KALIMANTAN UTARA

KAB. NUNUKAN  
KALIMANTAN UTARA

Kec. Nunukan  
KAB. NUNUKAN  
KALIMANTAN UTARA

CN  
CAG. Sungai Sebel



101 - 2 - 03 - 1



101 - 2 - 08 - 4

117°34'00"BT

117°36'00"BT

117°38'00"BT

117°40'00"BT

117°42'00"BT

117°44'00"BT

117°46'00"BT

117°48'00"BT

0°18'00"LS

0°16'00"LS

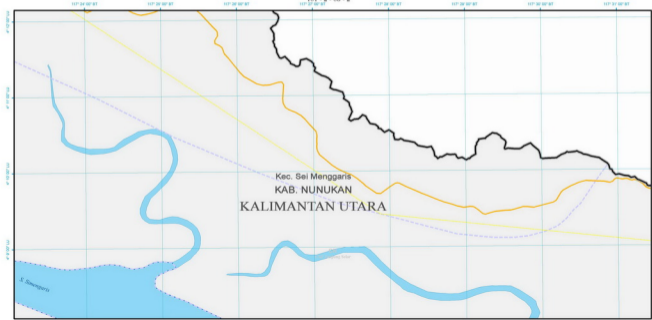
0°14'00"LS

0°12'00"LS

Kec. Sei Menggaris  
KAB. NUNUKAN  
KALIMANTAN UTARA



101 - 2 - 08 - 2



Kec. Sei Menggaris  
KAB. NUNUKAN  
KALIMANTAN UTARA

S. Sempura

101 - 2 - 03 - 4

107°34'00"BT

107°36'00"BT

107°38'00"BT

107°40'00"BT

107°42'00"BT

107°44'00"BT

107°46'00"BT

107°48'00"BT

0°18'00"LS

0°16'00"LS

0°14'00"LS

0°12'00"LS

CN  
C.A.T. Tanjung Selor  
Kec. Sei Menggaris  
KAB. NUNUKAN  
KALIMANTAN UTARA

Tj. Batu

S. Takai

S. Sengaris

Kec. Sei Menggaris  
KAB. NUNUKAN  
KALIMANTAN UTARA

Tj. Lukung Kelang

Kec. Nunukan  
KAB. NUNUKAN  
KALIMANTAN UTARA

F. Polandak

CN  
C.A.T. Tanjung Selor

101 - 2 - 03 - 2



102 - 4 - 23 - 4

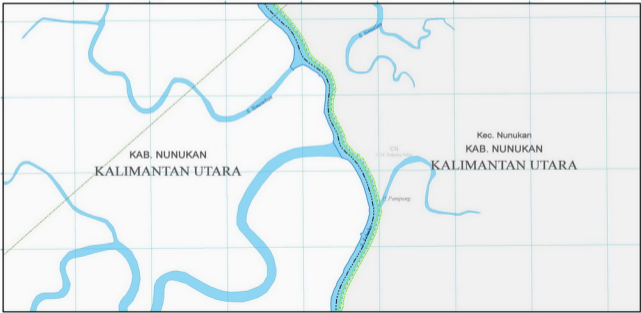
107 54 00 BT    107 50 00 BT    107 50 00 BT    107 50 00 BT    107 50 00 BT    107 50 00 BT    107 54 00 BT

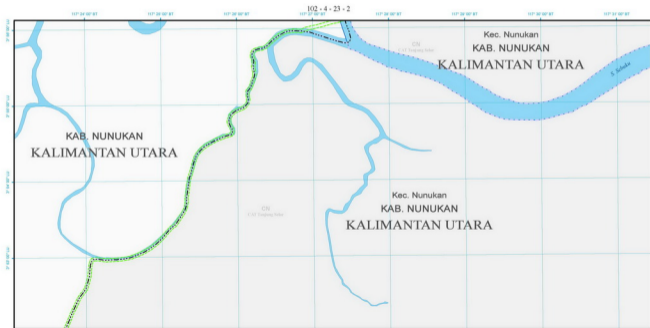
0 00 LU  
2 00 LU  
2 00 LU  
2 00 LU

KAB. NUNUKAN  
KALIMANTAN UTARA

Kec. Nunukan  
KAB. NUNUKAN  
KALIMANTAN UTARA

CN  
Kec. Nunukan  
Pampang







102 - 4 - 18 - 4

117° 34' 00" BT

117° 36' 00" BT

117° 38' 00" BT

117° 40' 00" BT

117° 42' 00" BT

117° 44' 00" BT

117° 46' 00" BT

117° 48' 00" BT

0° 54' 00" LU

0° 52' 00" LU

0° 50' 00" LU

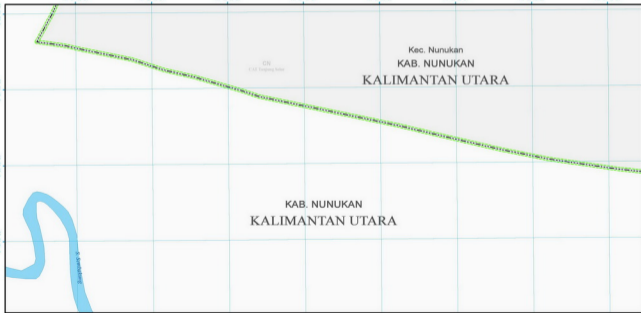
0° 48' 00" LU

CN  
CAB. Tanjung Selor

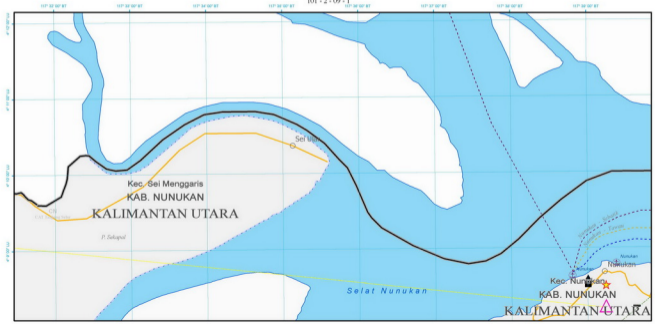
Kec. Nunukan  
KAB. NUNUKAN  
KALIMANTAN UTARA

KAB. NUNUKAN  
KALIMANTAN UTARA

Sungai Selor



101 - 2 - 09 - 1



101 - 2 - 04 - 3



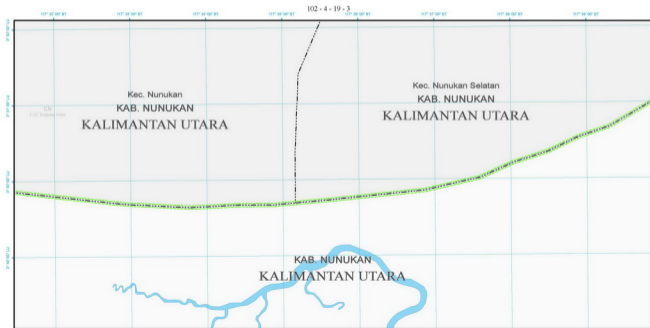
101 - 2 - 04 - 1



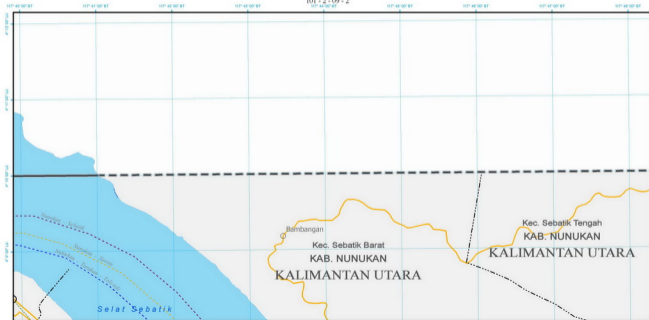
102 - 4 - 24 - 3



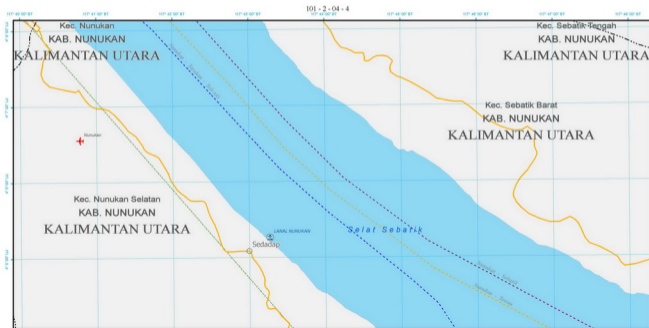




101 - 2 - 09 - 2







101 - 2 - 04 - 2



Kec. Nunukan Selatan  
KAB. NUNUKAN  
KALIMANTAN UTARA

Kec. Nunukan  
KAB. NUNUKAN  
KALIMANTAN UTARA

Selat Sebatik

Mensapa

PTN Mensapa

102 - 4 - 24 - 4



Kec. Nunukan Selatan  
KAB. NUNUKAN  
KALIMANTAN UTARA

Tanjung Harapan

L A U T S U L A W E S I

102 - 4 - 24 - 2



102 - 4 - 19 - 4



101 - 2 - 10 - 1



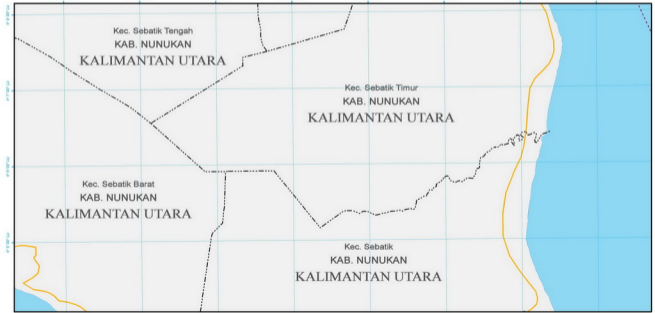
101 - 2 - 05 - 3

Kec. Sebatik Tengah  
KAB. NUNUKAN  
KALIMANTAN UTARA

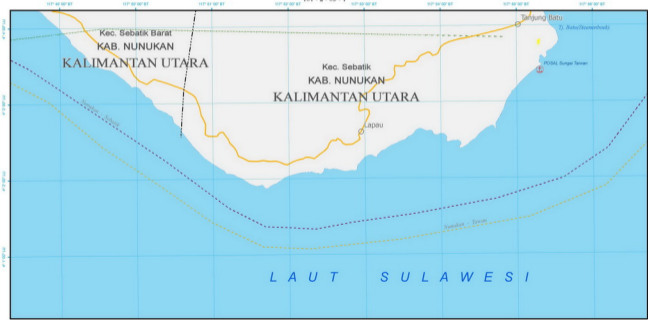
Kec. Sebatik Timur  
KAB. NUNUKAN  
KALIMANTAN UTARA

Kec. Sebatik Barat  
KAB. NUNUKAN  
KALIMANTAN UTARA

Kec. Sebatik  
KAB. NUNUKAN  
KALIMANTAN UTARA



101 - 2 - 05 - 1



Kec. Sebatik Barat  
KAB. NUNUKAN  
KALIMANTAN UTARA

Kec. Sebatik  
KAB. NUNUKAN  
KALIMANTAN UTARA

L A U T S U L A W E S I



102 - 4 - 25 - 3

107 40 00 BT

107 50 00 BT

107 51 00 BT

107 52 00 BT

107 53 00 BT

107 54 00 BT

107 55 00 BT

107 56 00 BT

0° 0' 0" S

0° 10' 0" S

0° 20' 0" S

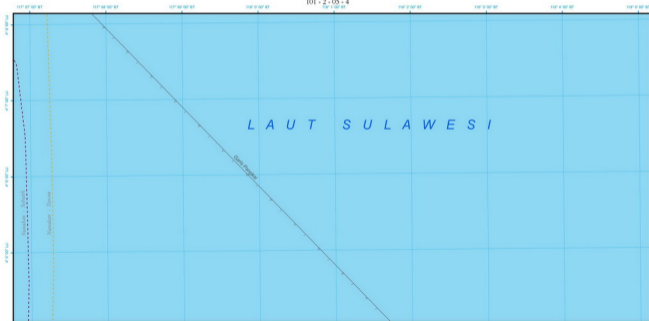
0° 30' 0" S

L A U T   S U L A W E S I

J. Gunung Malindang



101 - 2 - 05 - 4



101-2-05-2



102-4-25-4

107°00'00"BT 107°30'00"BT 108°00'00"BT 108°30'00"BT 109°00'00"BT 109°30'00"BT 109°45'00"BT 109°59'00"BT

0°00'00"BT

0°30'00"BT

1°00'00"BT

1°30'00"BT

L A U T S U L A W E S I

115-1-06-1

115° 00' 00" E

115° 10' 00" E

115° 20' 00" E

115° 30' 00" E

115° 40' 00" E

115° 50' 00" E

116° 00' 00" E

116° 10' 00" E

0° 00' 00" S

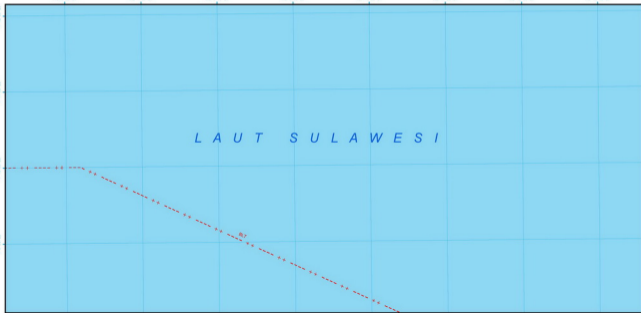
0° 10' 00" S

0° 20' 00" S

0° 30' 00" S

L A U T S U L A W E S I

07



115-1-01-3

106° 00' 00"

107° 00' 00"

108° 00' 00"

109° 00' 00"

109° 30' 00"

109° 50' 00"

109° 50' 00"

109° 50' 00"

0° 00' 00"

0° 30' 00"

0° 50' 00"

1° 00' 00"

L A U T S U L A W E S I

0.7

115-1-01-1

116° 0' 0" BT

116° 7' 0" BT

116° 14' 0" BT

116° 21' 0" BT

116° 28' 0" BT

116° 35' 0" BT

116° 42' 0" BT

116° 49' 0" BT

4° 30' 0" M

4° 20' 0" M

4° 10' 0" M

4° 0' 0" M

L A U T S U L A W E S I



116-3-21-3

106° 00' 00" E

107° 00' 00" E

108° 00' 00" E

109° 00' 00" E

106° 00' 00" E

107° 00' 00" E

108° 00' 00" E

109° 00' 00" E

0° 00' 00" S

0° 30' 00" S

1° 00' 00" S


1° 30' 00" S

2° 00' 00" S

L A U T S U L A W E S I

106° 00' 00" E

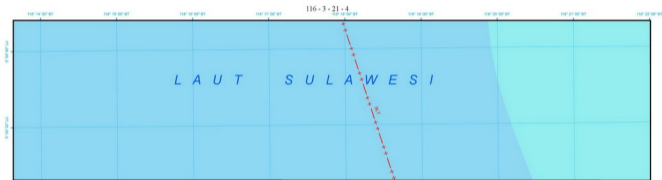
115-1-01-4



115-1-01-2

L A U T S U L A W E S I





PRESIDEN REPUBLIK INDONESIA,

ttd

JOKO WIDODO

Salinan sesuai dengan aslinya  
SEKRETARIAT KABINET RI  
Deputi Bidang Perencanaan,

ttd.

Ratih Nurdianti