

89-4-09-2

Kec. Kayan Hilir  
KAB. MALINAU

KALIMANTAN UTARA

*TN Kayan Mentarang*

89-4-04-4

Kec. Kayan Hilir  
KAB. MALINAU  
KALIMANTAN UTARA

*TN Kayan Mentarang*



89-4-04-2

114°00'00"E

114°30'00"E

115°00'00"E

115°30'00"E

116°00'00"E

116°30'00"E

117°00'00"E

117°30'00"E

0°0'0"U

0°30'0"U

1°0'0"U

1°30'0"U

*TN Kayan Mentarang*

Kec. Kayan Hilir

KAB. MALINAU

KALIMANTAN UTARA

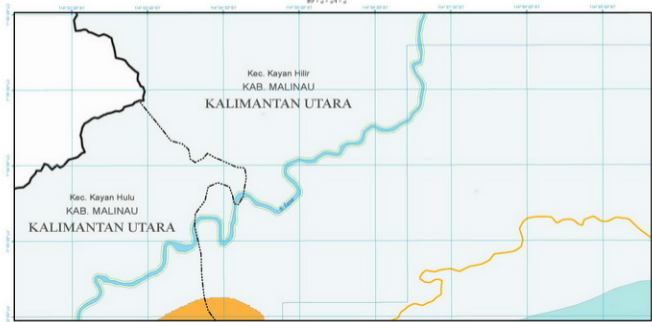


89-2-24-4

Kec. Kayan Hilir  
KAB. MALINAU  
KALIMANTAN UTARA



89-2-24-2



Kec. Kayan Hilir  
KAB. MALINAU  
KALIMANTAN UTARA

Kec. Kayan Hulu  
KAB. MALINAU  
KALIMANTAN UTARA

89-2-19-4



89-2-19-2

Long Nawang

Kec. Kayan Hulu  
KAB. MALINAU

KALIMANTAN UTARA

Kec. Kayan Selatan  
KAB. MALINAU

KALIMANTAN UTARA



89-2-14-4

Kec. Kayan Hulu  
KAB. MALINAU

KALIMANTAN UTARA

Kec. Kayan Selatan  
KAB. MALINAU

KALIMANTAN UTARA

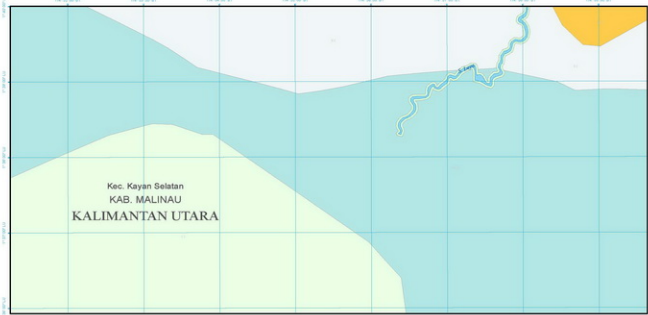
Long Ampung

A map of the Kayan regency in Kalimantan Utara, Indonesia. The map is overlaid with a grid. A dashed line separates the Kayan Hulu sub-district (top-left) from the Kayan Selatan sub-district (bottom-right). The Kayan River is shown as a blue line winding through the Kayan Selatan area. The Long Ampung area is marked with a small circle and labeled. The map is titled '89-2-14-4' at the top center. The text 'KALIMANTAN UTARA' appears twice, once in each sub-district area.



89-2-14-2

Kec. Kayan Selatan  
KAB. MALINAU  
KALIMANTAN UTARA




89-2-09-4

Kec. Kayan Selatan  
KAB. MALINAU  
KALIMANTAN UTARA

89-2-09-2

Kec. Kayan Selatan  
KAB. MALINAU  
KALIMANTAN UTARA

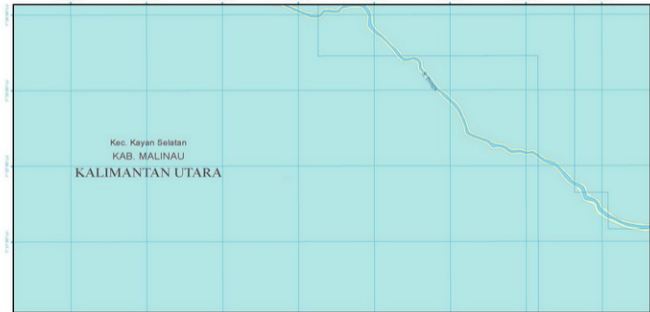


89-2-04-4

Kec. Kayan Selatan  
KAB. MALINAU  
KALIMANTAN UTARA

89-2-04-2

Kec. Kayan Selatan  
KAB. MALINAU  
KALIMANTAN UTARA



90-4-24-4

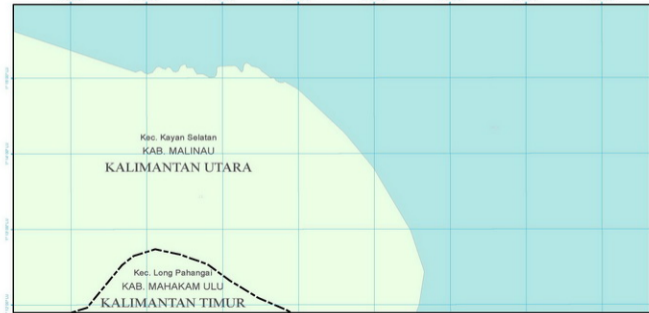
Kec. Kayan Selatan  
KAB. MALINAU

KALIMANTAN UTARA

90-4-24-2

Kec. Kayan Selatan  
KAB. MALINAU  
KALIMANTAN UTARA

Kec. Long Pahangai  
KAB. MAHAKAM ULU  
KALIMANTAN TIMUR



90-4-19-4





90-4-19-2

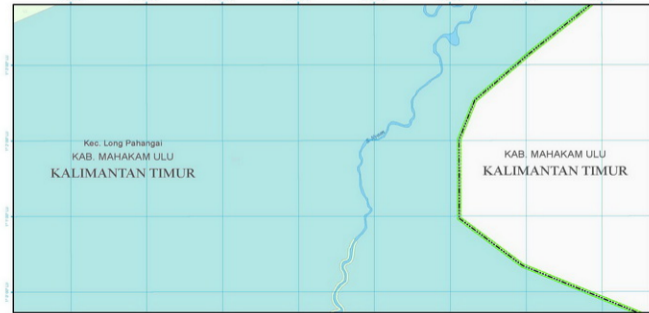
Kec. Long Pahangai  
KAB. MAHAKAM ULU  
KALIMANTAN TIMUR

KAB. MAHAKAM ULU  
KALIMANTAN TIMUR

90-4-14-4

Kec. Long Pahangai  
KAB. MAHAKAM ULU  
KALIMANTAN TIMUR

KAB. MAHAKAM ULU  
KALIMANTAN TIMUR



90-4-14-2

KAB. MAHAKAM ULU  
KALIMANTAN TIMUR

Kec. Long Pahangai  
KAB. MAHAKAM ULU  
KALIMANTAN TIMUR



90-4-09-4



Kec. Long Pahangai  
KAB. MAHAKAM ULU  
KALIMANTAN TIMUR

KAB. MAHAKAM ULU  
KALIMANTAN TIMUR

Long Tuyu

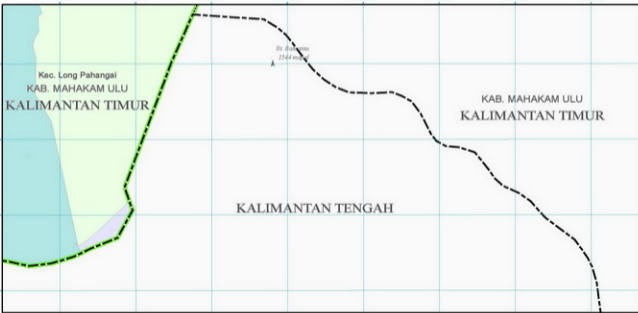
90-4-09-2

Kec. Long Pahangai  
KAB. MAHAKAM ULU  
KALIMANTAN TIMUR

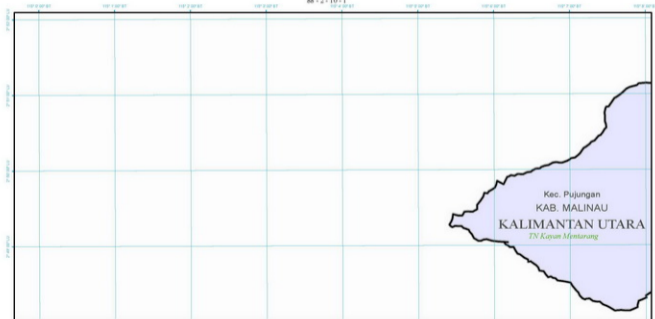
KAB. MAHAKAM ULU  
KALIMANTAN TIMUR




90-4-04-4



88-2-10-1

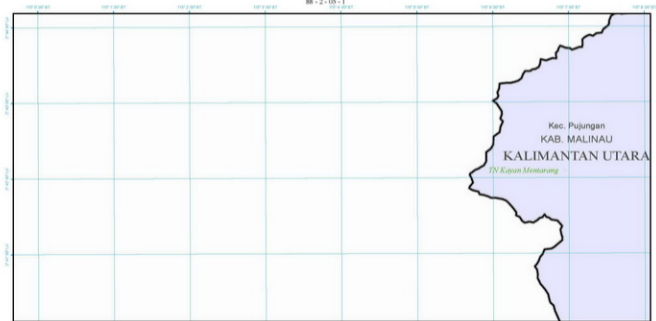


88-2-05-3

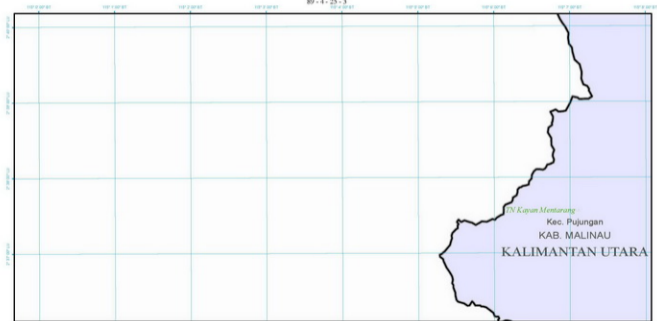




88-2-05-1



89-4-25-3

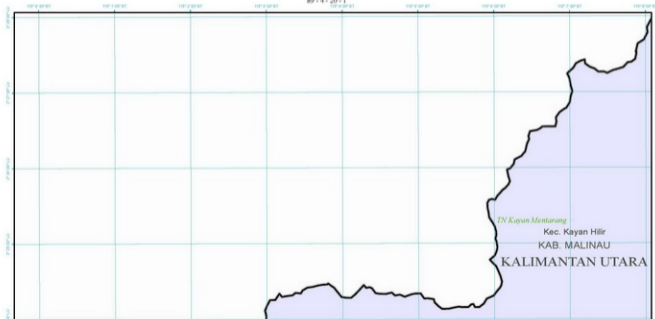


89-4-25-1

Kec. Pujungan  
KAB. MALINAU  
KALIMANTAN UTARA

*TN Kayan Mentarang*

89-4-20-1



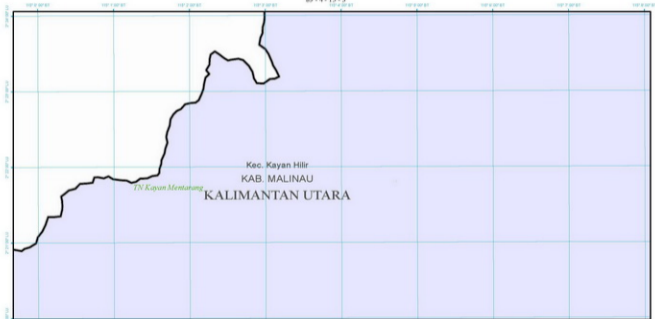
TN Kayan Mentarang

Kec. Kayan Hilir

KAB. MALINAU

KALIMANTAN UTARA

89-4-15-3



89-4-15-1

100° 0' 0" 00"  
100° 1' 0" 00"  
100° 2' 0" 00"  
100° 3' 0" 00"  
100° 4' 0" 00"  
100° 5' 0" 00"  
100° 6' 0" 00"  
100° 7' 0" 00"  
100° 8' 0" 00"

0° 0' 0" 00"

0° 1' 0" 00"

0° 2' 0" 00"

0° 3' 0" 00"

0° 4' 0" 00"

Kec. Kayan Hilir  
KAB. MALINAU

*TN Kayan Mentarang*

KALIMANTAN UTARA

89-4-10-3

Kec. Kayan Hilir  
KAB. MALINAU

KALIMANTAN UTARA

*TN Kayan Mentarang*



89-4-10-1





89-4-05-3

*TN Kayan Mentarang*

*TN Kayan Mentarang*

Kec. Kayan Hilir  
KAB. MALINAU  
KALIMANTAN UTARA



89-4-05-1

Kec. Kayan Hilir  
KAB. MALINAU

KALIMANTAN UTARA



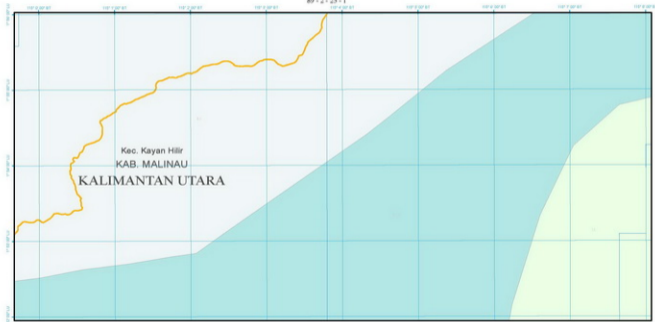
89-2-25-3

Kec. Kayan Hilir  
KAB. MALINAU  
KALIMANTAN UTARA



89-2-25-1

Kec. Kayan Hilir  
KAB. MALINAU  
KALIMANTAN UTARA



89-2-20-3

Kec. Kayan Hilir  
KAB. MALINAU

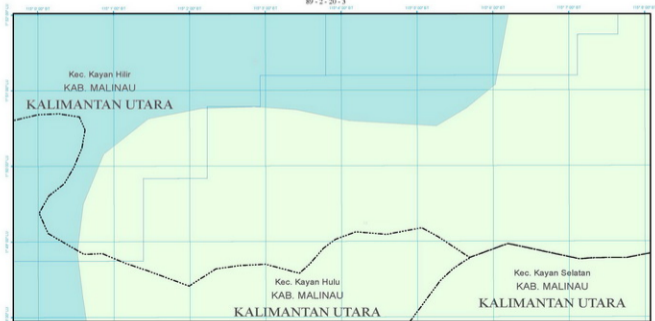
KALIMANTAN UTARA

Kec. Kayan Hulu  
KAB. MALINAU

KALIMANTAN UTARA

Kec. Kayan Selatan  
KAB. MALINAU

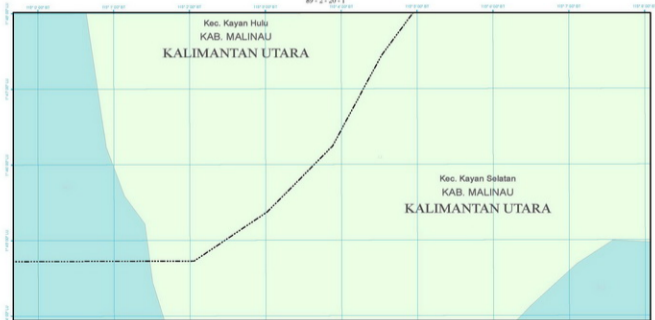
KALIMANTAN UTARA



89-2-20-1

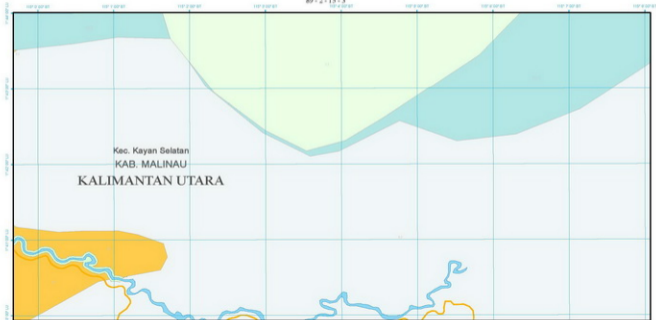
Kec. Kayan Hulu  
KAB. MALINAU  
KALIMANTAN UTARA

Kec. Kayan Selatan  
KAB. MALINAU  
KALIMANTAN UTARA



89-2-15-3

Kec. Kayan Selatan  
KAB. MALINAU  
KALIMANTAN UTARA



89-2-15-1

Kec. Kayan Selatan  
KAB. MALINAU  
KALIMANTAN UTARA






89-2-10-3

Kec. Kayan Selatan  
KAB. MALINAU  
KALIMANTAN UTARA

89-2-10-1

Kec. Kayan Selatan  
KAB. MALINAU  
KALIMANTAN UTARA

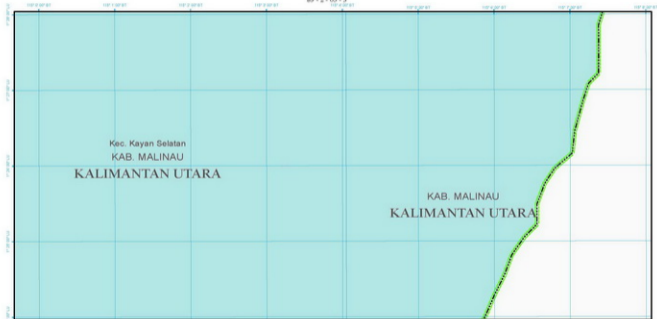
KAB. MALINAU  
KALIMANTAN UTARA



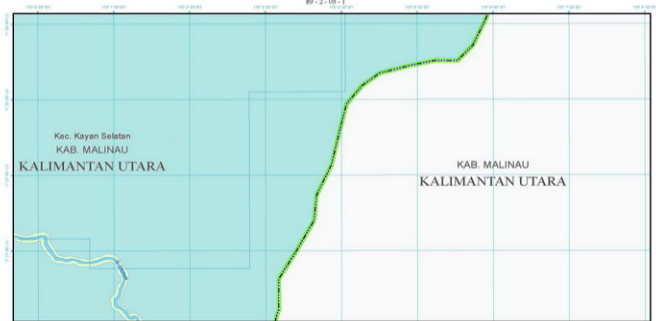
89-2-05-3

Kec. Kayan Selatan  
KAB. MALINAU  
KALIMANTAN UTARA

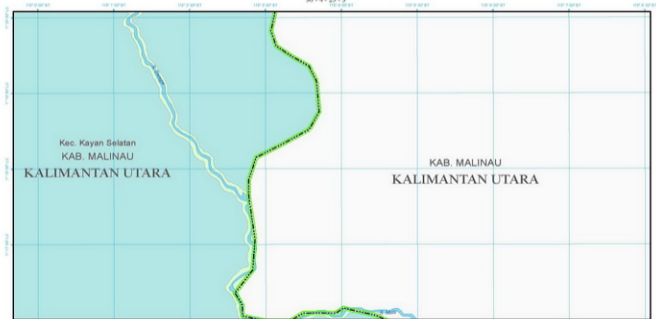
KAB. MALINAU  
KALIMANTAN UTARA



89-2-05-1



90-4-25-3



100° 0' 0" E

100° 1' 0" E

100° 2' 0" E

100° 3' 0" E

100° 4' 0" E

100° 5' 0" E

100° 6' 0" E

100° 7' 0" E

100° 8' 0" E

0° 4' 0" N

0° 3' 0" N

0° 2' 0" N

0° 1' 0" N

0° 0' 0" N

Kec. Kayan Selatan

KAB. MALINAU

KALIMANTAN UTARA

KAB. MALINAU

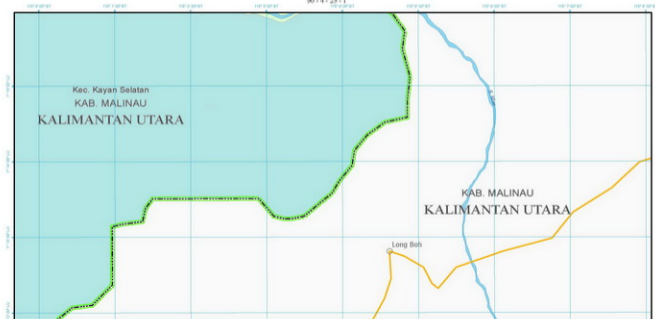
KALIMANTAN UTARA

90-4-25-1

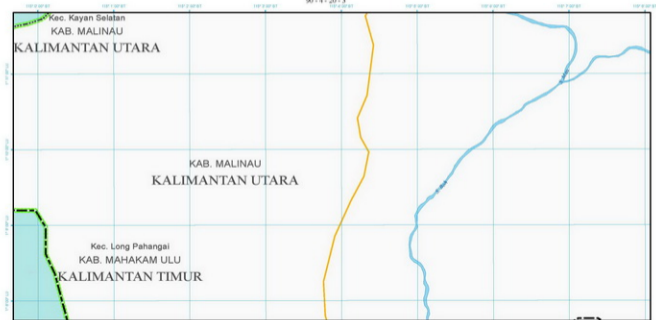
Kec. Kayan Selatan  
KAB. MALINAU  
KALIMANTAN UTARA

KAB. MALINAU  
KALIMANTAN UTARA

Long Boh



90-4-20-3

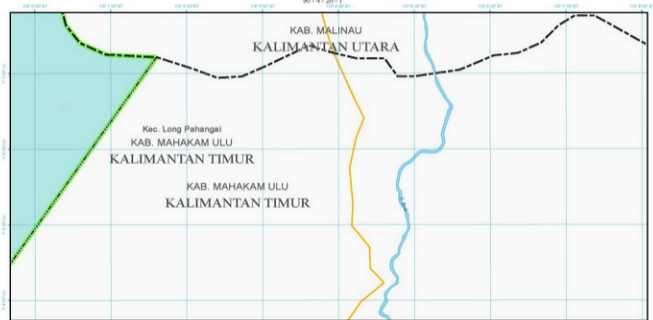


90-4-20-1

KAB. MALINAU  
KALIMANTAN UTARA

Kec. Long Pahangai  
KAB. MAHAKAM ULU  
KALIMANTAN TIMUR

KAB. MAHAKAM ULU  
KALIMANTAN TIMUR





90-4-15-1



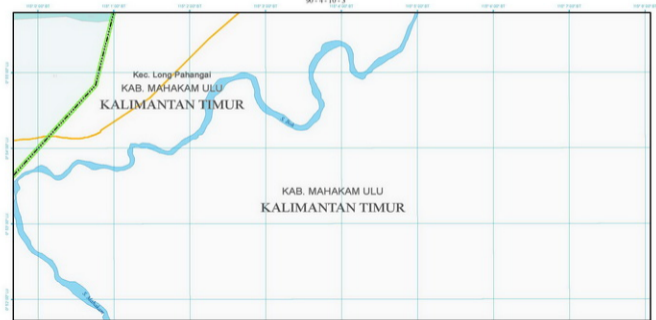
Kec. Long Pahangai  
KAB. MAHAKAM ULU  
KALIMANTAN TIMUR

KAB. MAHAKAM ULU  
KALIMANTAN TIMUR

90-4-10-3

Kec. Long Pahangai  
KAB. MAHAKAM ULU  
KALIMANTAN TIMUR

KAB. MAHAKAM ULU  
KALIMANTAN TIMUR



88-2-15-4

105° 00' 00" E

105° 15' 00" E

105° 30' 00" E

105° 45' 00" E

106° 00' 00" E

106° 15' 00" E

106° 30' 00" E

106° 45' 00" E

0° 00' 00" N

0° 15' 00" N

0° 30' 00" N

0° 45' 00" N

Kec. Pujungan  
KAB. MALINAU  
KALIMANTAN UTARA

TN Kayan Mentarang

88-2-15-2

105° 00' 00" E

105° 30' 00" E

106° 00' 00" E

106° 30' 00" E

107° 00' 00" E

107° 30' 00" E

108° 00' 00" E

108° 30' 00" E

0° 00' 00" S

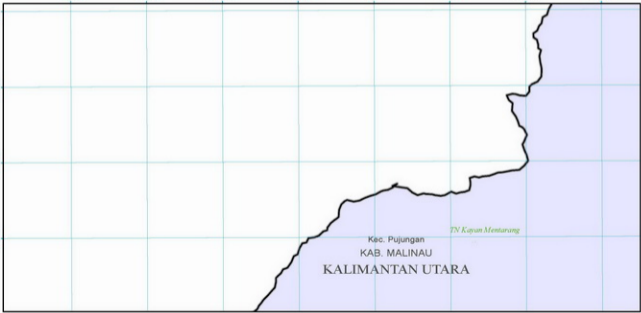
0° 30' 00" S

1° 00' 00" S

1° 30' 00" S

Kec. Pujungan  
KAB. MALINAU  
KALIMANTAN UTARA

*TN Kuyun Mentarang*



88-2-10-4

105° 00' 00" E

105° 15' 00" E

105° 30' 00" E

105° 45' 00" E

106° 00' 00" E

106° 15' 00" E

106° 30' 00" E

106° 45' 00" E

0° 00' 00" S

0° 15' 00" S

0° 30' 00" S

0° 45' 00" S

*TN Kayan Mentarang*

Kec. Pujungan  
KAB. MALINAU  
KALIMANTAN UTARA



88-2-10-2



88-2-05-4

108°10'00"E

108°20'00"E

108°30'00"E

108°40'00"E

108°50'00"E

109°00'00"E

109°10'00"E

109°20'00"E

0°15'00"N

0°10'00"N

0°05'00"N

0°00'00"N

*TN Kayan Mentarang*

Kec. Pujungan  
KAB. MALINAU

KALIMANTAN UTARA



88-2-05-2

105° 10' 00" BT

105° 20' 00" BT

105° 30' 00" BT

105° 40' 00" BT

105° 50' 00" BT

106° 00' 00" BT

106° 10' 00" BT

106° 20' 00" BT

7° 40' 00" LS

7° 30' 00" LS

7° 20' 00" LS

7° 10' 00" LS

Kec. Pujungan  
KAB. MALINAU

*TN Kayan Mentarang*

**KALIMANTAN UTARA**



89-4-25-4

105° 10' 00" BT

105° 20' 00" BT

105° 30' 00" BT

105° 40' 00" BT

105° 50' 00" BT

106° 00' 00" BT

106° 10' 00" BT

106° 20' 00" BT

0° 10' 00" LS

0° 20' 00" LS

0° 30' 00" LS

0° 40' 00" LS

*TN Kayan Mentarang*

Kec. Pujungan  
KAB. MALINAU

KALIMANTAN UTARA



89-4-25-2

109° 30' 00" E

109° 35' 00" E

109° 40' 00" E

109° 45' 00" E

109° 50' 00" E

109° 55' 00" E

109° 59' 00" E

109° 59' 00" E

7° 30' 00" S

7° 35' 00" S

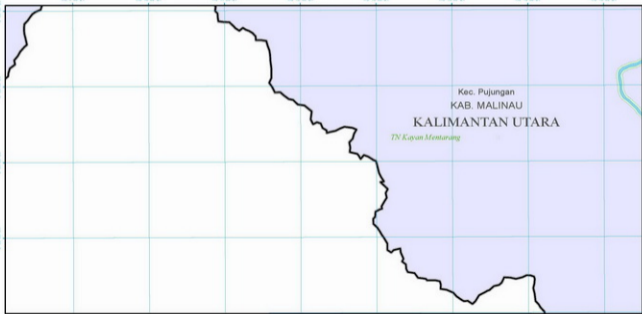
7° 40' 00" S

7° 45' 00" S

Kec. Pujungan  
KAB. MALINAU

KALIMANTAN UTARA

*TN Kayan Mentarang*



89-4-20-4



89-4-20-2



Kec. Kayan Hilir  
KAB. MALINAU

*TN Kayan Mentarang*

Kec. Pujungan  
KAB. MALINAU  
KALIMANTAN UTARA

*TN Kayan Mentarang*

89-4-15-4

105°10'00"E

105°20'00"E

105°30'00"E

105°40'00"E

105°50'00"E

106°00'00"E

106°10'00"E

106°20'00"E

0°15'00"N

0°25'00"N

0°35'00"N

0°45'00"N



Kec. Kayan Hilir  
KAB. MALINAU  
KALIMANTAN UTARA

Kec. Pujungan  
KAB. MALINAU  
KALIMANTAN UTARA

*TN Kayan Mentarang*

*TN Kayan Mentarang*

89-4-15-2

109°52'00"E

109°54'00"E

109°56'00"E

109°58'00"E

109°59'00"E

109°59'00"E

109°59'00"E

109°59'00"E

2°30'00"N

2°30'00"N

2°30'00"N

2°30'00"N

2°30'00"N

Kec. Kayan Hilir  
KAB. MALINAU

**KALIMANTAN UTARA**

*TN Kayan Mentarang*

*TN Kayan Mentarang*



89-4-10-4

Kec. Kayan Hilir  
KAB. MALINAU  
KALIMANTAN UTARA

*TN Kayan Mentarang*

105° 10' 00" E

105° 20' 00" E

105° 30' 00" E

105° 40' 00" E

105° 50' 00" E

106° 00' 00" E

106° 10' 00" E

106° 20' 00" E

0° 00' 00" N

0° 10' 00" N

0° 20' 00" N

0° 30' 00" N

0° 40' 00" N

89-4-10-2

Kec. Kayan Hilir  
KAB. MALINAU  
KALIMANTAN UTARA

*TN Kayan Mentarang*

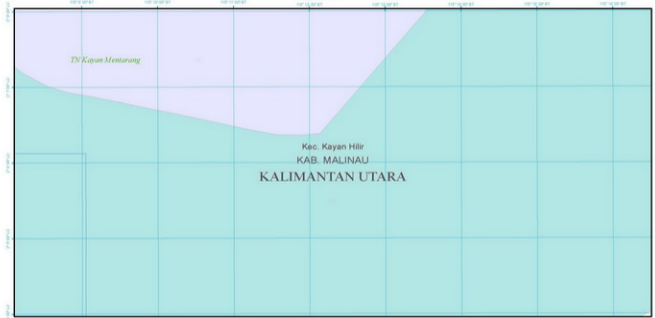


89-4-05-4

*TN Kayan Mentarang*

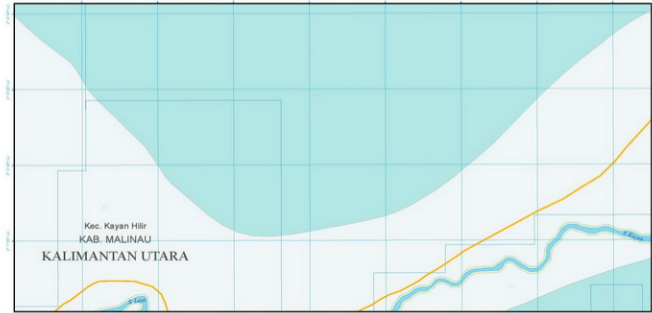
Kec. Kayan Hilir  
KAB. MALINAU

KALIMANTAN UTARA



89-4-05-2

100°12'00"E 100°15'00"E 100°18'00"E 100°21'00"E 100°24'00"E 100°27'00"E 100°30'00"E



Kec. Kayan Hilir  
KAB. MALINAU

KALIMANTAN UTARA

89-2-25-4

105° 12' 00" E

105° 16' 00" E

105° 20' 00" E

105° 24' 00" E

105° 28' 00" E

105° 32' 00" E

105° 36' 00" E

105° 40' 00" E

0° 12' 00" N

0° 16' 00" N

0° 20' 00" N

0° 24' 00" N

Kec. Kayan Hilir  
KAB. MALINAU

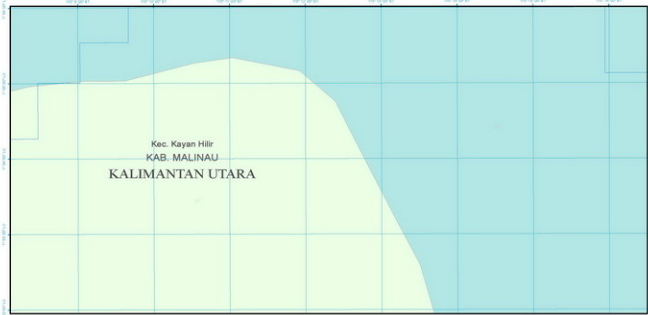
KALIMANTAN UTARA

K. Kayan

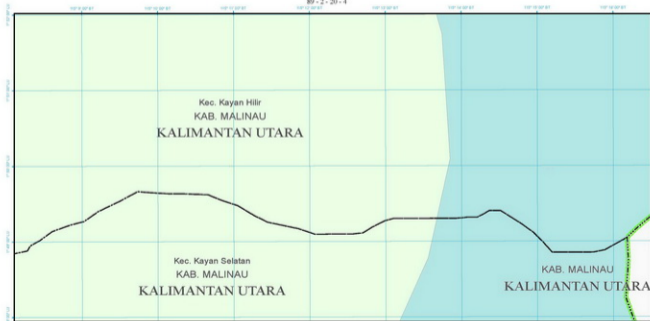
K. Kayan

89-2-25-2

Kec. Kayan Hilir  
KAB. MALINAU  
KALIMANTAN UTARA



89-2-20-4



89-2-20-2

109° 50' 00" E

109° 40' 00" E

109° 30' 00" E

109° 20' 00" E

109° 10' 00" E

109° 00' 00" E

108° 50' 00" E

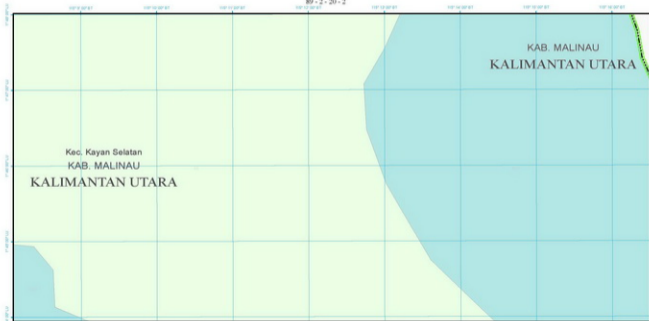
108° 40' 00" E

Kec. Kayan Selatan

KAB. MALINAU

KALIMANTAN UTARA

KAB. MALINAU  
KALIMANTAN UTARA



89-2-15-4

109° 52' 00" B

109° 56' 00" B

109° 59' 00" B

109° 52' 00" B

109° 56' 00" B

109° 59' 00" B

109° 52' 00" B

109° 56' 00" B

0° 54' 00" S

0° 58' 00" S

0° 52' 00" S

0° 56' 00" S

0° 50' 00" S

0° 54' 00" S

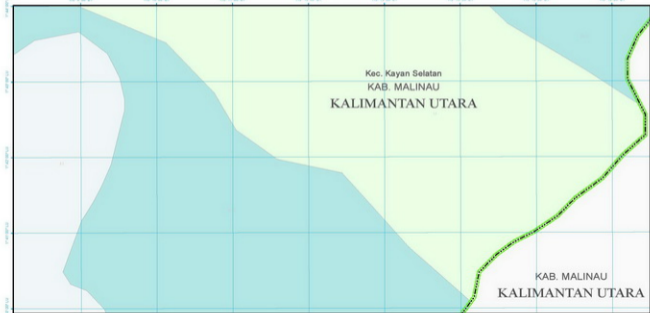
0° 58' 00" S

0° 52' 00" S

0° 56' 00" S

Kec. Kayan Selatan  
KAB. MALINAU  
KALIMANTAN UTARA

KAB. MALINAU  
KALIMANTAN UTARA



89-2-15-2

Kec. Kayan Selatan  
KAB. MALINAU  
KALIMANTAN UTARA

KAB. MALINAU  
KALIMANTAN UTARA





89-2-10-4

107° 02' 00" BT

107° 04' 00" BT

107° 06' 00" BT

107° 08' 00" BT

107° 10' 00" BT

107° 12' 00" BT

107° 14' 00" BT

107° 16' 00" BT

Kec. Kayan Selatan  
KAB. MALINAU

KALIMANTAN UTARA

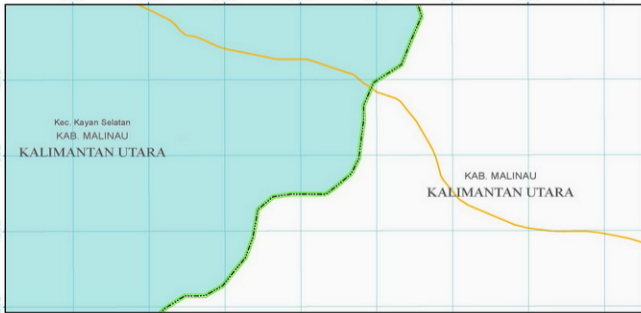
KAB. MALINAU  
KALIMANTAN UTARA

0° 00' 00" LU

0° 00' 00" LU

0° 00' 00" LU

0° 00' 00" LU



89-2-10-2

105° 02' 00" BT

105° 04' 00" BT

105° 06' 00" BT

105° 08' 00" BT

105° 10' 00" BT

105° 12' 00" BT

105° 14' 00" BT

105° 16' 00" BT

0° 00' 00" LS

0° 02' 00" LS

0° 04' 00" LS

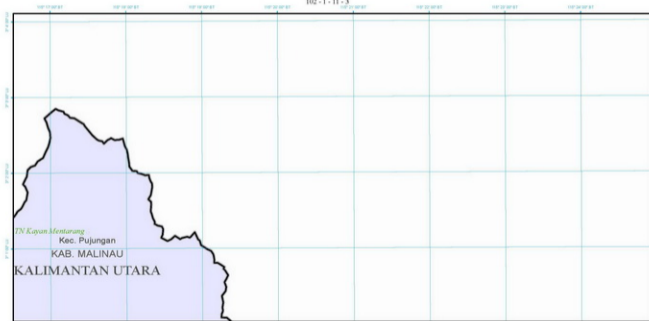
0° 06' 00" LS

Kec. Kayan Selatan  
KAB. MALINAU  
KALIMANTAN UTARA

KAB. MALINAU  
KALIMANTAN UTARA



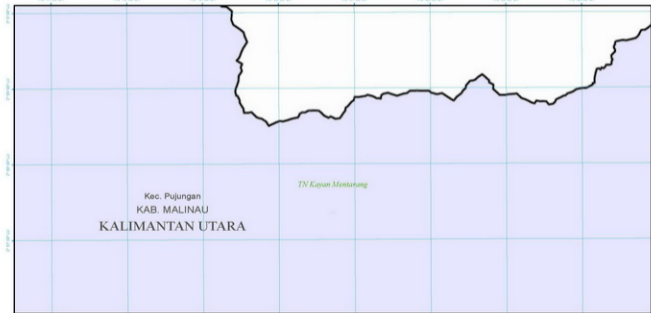
102 - 1 - 11 - 3



102-1-11-1

Kec. Pujungan  
KAB. MALINAU  
KALIMANTAN UTARA

*TN Kayan Mentarang*



102 - 1 - 06 - 3



*TN Kayan Mentarang*

Kec. Pujungan  
KAB. MALINAU

KALIMANTAN UTARA

102 - 1 - 06 - 1



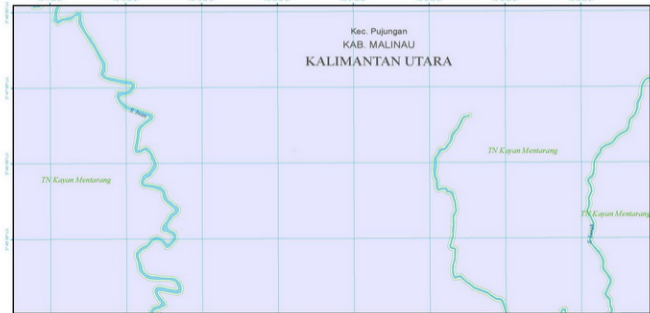
102-1-01-3

Kec. Pujungan  
KAB. MALINAU  
KALIMANTAN UTARA

*TN Kayan Mentarang*

*TN Kayan Mentarang*

*TN Kayan Mentarang*



102-1-01-1

Kec. Pujungan  
KAB. MALINAU  
**KALIMANTAN UTARA**  
*TN Kayan Mentarang*

*TN Kayan Mentarang*

*Kayan*

7°45'00"  
7°30'00"  
7°15'00"  
7°00'00"

102°00'00" 102°15'00" 102°30'00" 102°45'00" 103°00'00" 103°15'00" 103°30'00"





100-3-21-3



*TN Kayan Mentarang*

Kec. Pujungan  
KAB. MALINAU


KALIMANTAN UTARA

*TN Kayan Mentarang*

100-3-21-1

Kec. Pujungan  
KAB. MALINAU  
KALIMANTAN UTARA

*TN Kayan Mentarang*



103 - 3 - 16 - 3

On 5/10  
1452 msl

*TN Kayan Mentarang*

*TN Kayan Mentarang*

Kec. Pujungan  
KAB. MALINAU  
KALIMANTAN UTARA

*TN Kayan Mentarang*



103 - 3 - 16 - 1

Kec. Pujungan  
KAB. MALINAU  
KALIMANTAN UTARA

*TN Kayan Mentarang*

*TN Kayan Mentarang*



100-3-11-3



100-3-11-1

Kec. Pujungan  
KAB. MALINAU  
KALIMANTAN UTARA

*TN Kayan Mentarang*

Kec. Kayan Hilir  
KAB. MALINAU  
KALIMANTAN UTARA

*TN Kayan Mentarang*



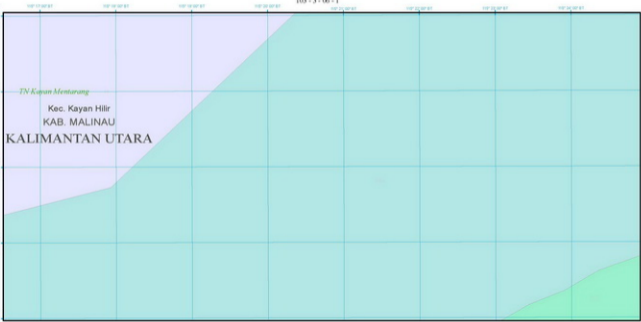
103-3-06-3

*TN Kayan Mentarang*  
Kec. Kayan Hilir  
KAB. MALINAU

KALIMANTAN UTARA

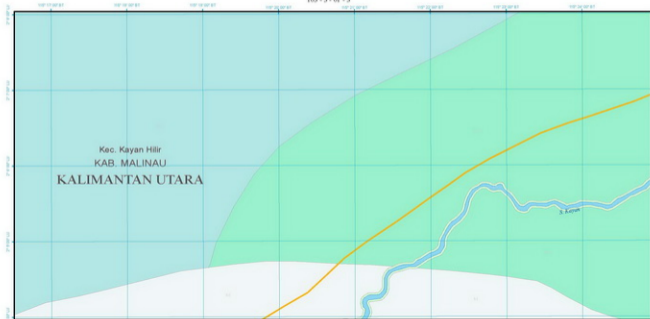


103 - 3 - 06 - 1

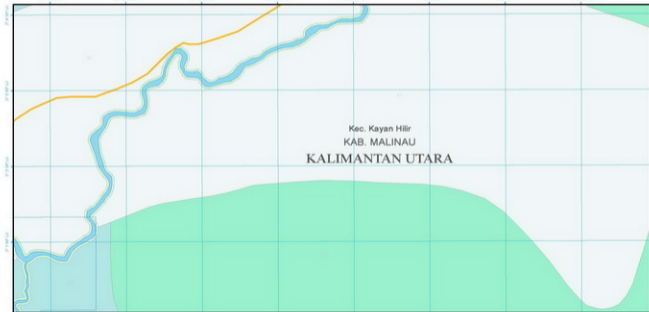




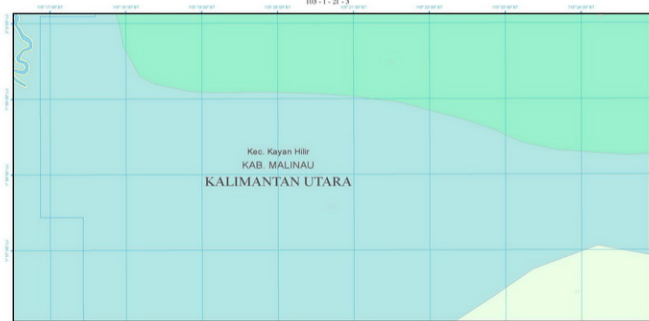
100-3-01-3



100-3-01-1



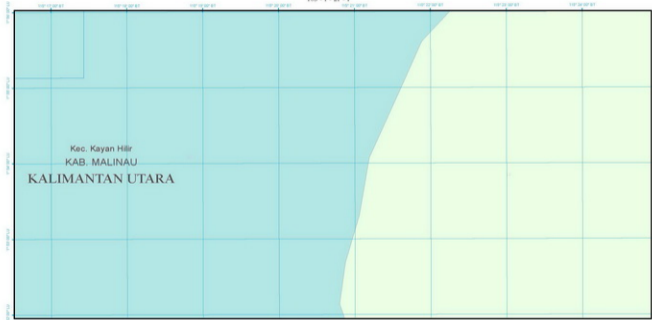
100 - 1 - 21 - 3



100 - 1 - 21 - 1

Kec. Kayan Hilir  
KAB. MALINAU

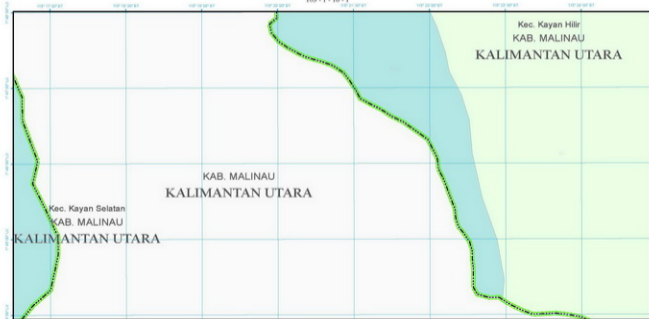
KALIMANTAN UTARA



103 - 1 - 16 - 3



103 - 1 - 16 - 1




100 - 1 - 11 - 3

Kec. Kayan Selatan  
KAB. MALINAU  
KALIMANTAN UTARA

Kec. Kayan Hilir  
KAB. MALINAU  
KALIMANTAN UTARA


KAB. MALINAU  
KALIMANTAN UTARA

102-3-01-2






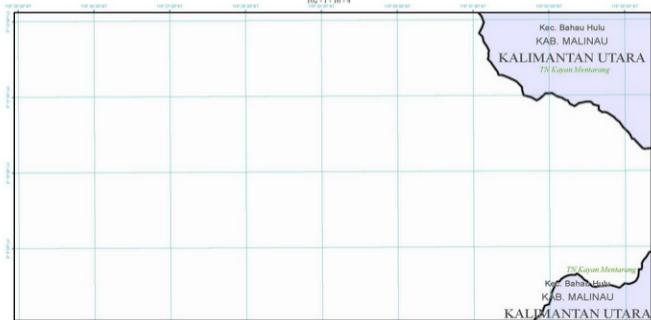
102 - 1 - 21 - 4



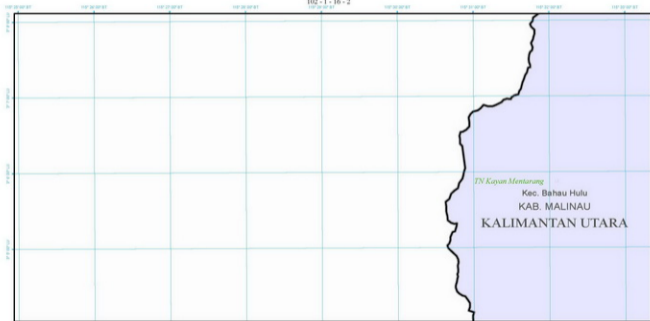
102 - 1 - 21 - 2



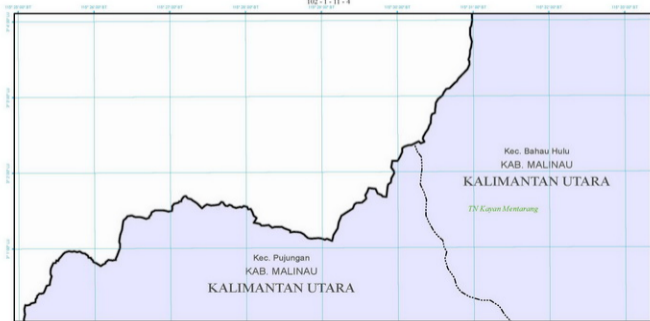
102 - 1 - 16 - 4



102 - 1 - 16 - 2



102 - 1 - 11 - 4



102 - 1 - 11 - 2



102 - 1 - 06 - 4

*TN Kayan Mentarang*

Kec. Pujungan  
KAB. MALINAU

KALIMANTAN UTARA

*TN Kayan Mentarang*



102-1-06-2

Kec. Pujungan  
KAB. MALINAU  
KALIMANTAN UTARA


*TN Kayan Mentarang*

*TN Kayan Mentarang*





102-1-01-4



102 - 1 - 01 - 2



103 - 3 - 21 - 4



Kec. Pujungan  
KAB. MALINAU

KALIMANTAN UTARA

TN Kayan Mentarang

103 - 3 - 21 - 2

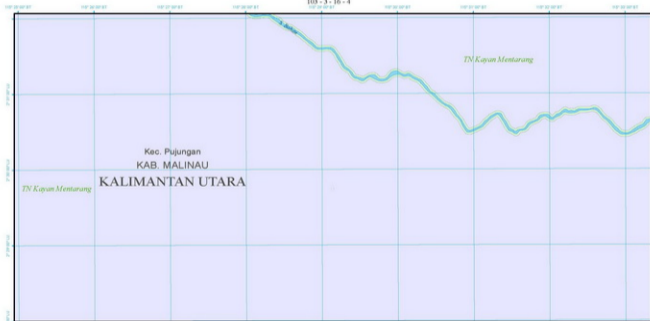
Kec. Pujungan  
KAB. MALINAU  
KALIMANTAN UTARA

*TN Kayan Mentarang*

*TN Kayan Mentarang*



103 - 3 - 16 - 4



*TN Kayan Mentarang*

Kec. Pujungan  
KAB. MALINAU

**KALIMANTAN UTARA**

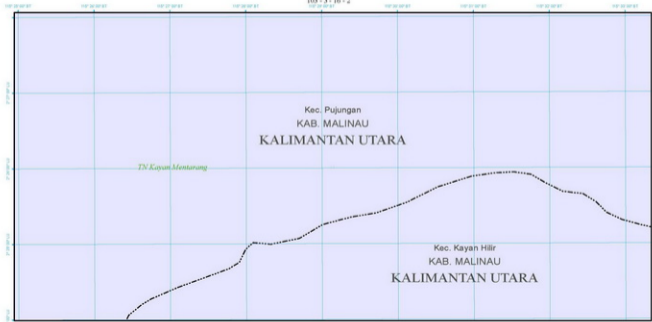
*TN Kayan Mentarang*

103-3-16-2

Kec. Pujungan  
KAB. MALINAU  
KALIMANTAN UTARA

*TN Kayan Mentarang*

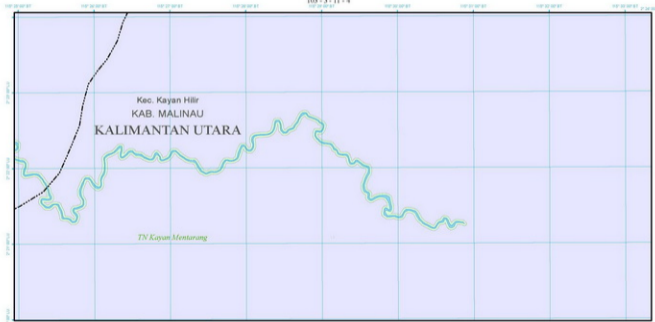
Kec. Kayan Hilir  
KAB. MALINAU  
KALIMANTAN UTARA



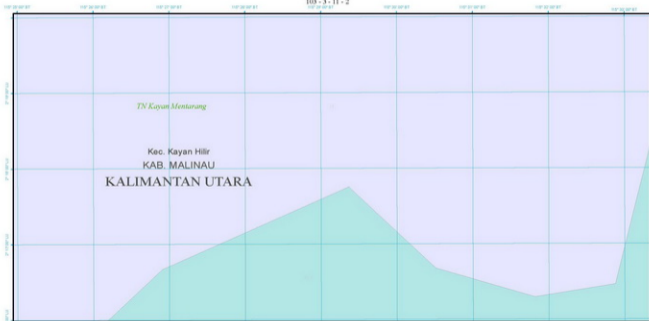
103-3-11-4

Kec. Kayan Hilir  
KAB. MALINAU  
KALIMANTAN UTARA

*TN Kayan Mentarang*



103 - 3 - 11 - 2





103 - 3 - 06 - 4

IN Kayan Mentarang

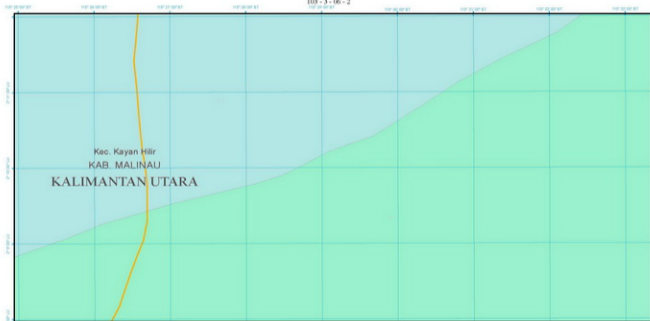
Bt. Tilong  
1045 m dpl

Kec. Kayan Hilir  
KAB. MALINAU

KALIMANTAN UTARA



103-3-06-2



100-3-01-4



103-3-01-2



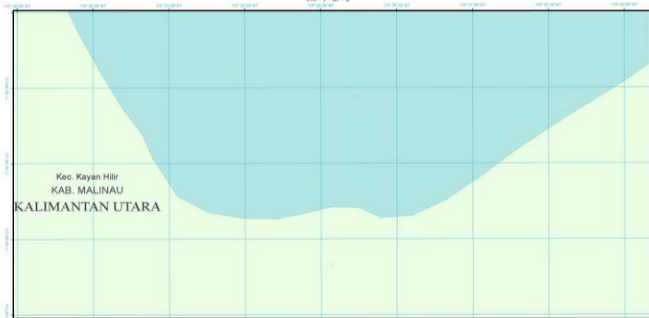
Kec. Kayan Hilir  
KAB. MALINAU

KALIMANTAN UTARA

103 - 1 - 21 - 4

Kec. Kayan Hilir  
KAB. MALINAU  
KALIMANTAN UTARA

100 - 1 - 21 - 2




103 - 1 - 16 - 4

Kec. Kayan Hilir  
KAB. MALINAU  
KALIMANTAN UTARA



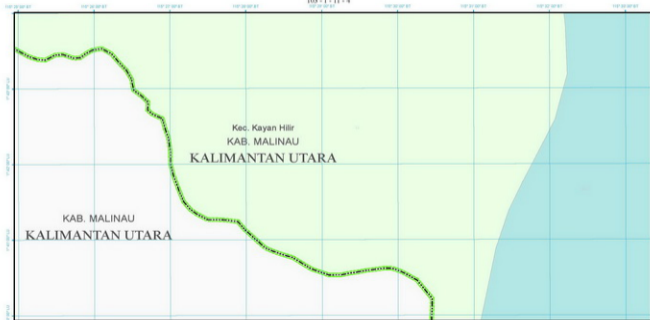
100 - 1 - 16 - 2

Kec. Kayan Hilir  
KAB. MALINAU  
KALIMANTAN UTARA






103 - 1 - 11 - 4



109 - 1 - 11 - 2



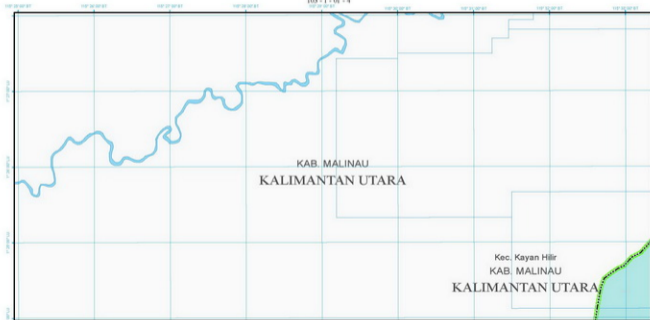
103 - 1 - 06 - 4



103 - 1 - 01 - 4

KAB. MALINAU  
KALIMANTAN UTARA

Kec. Kayan Hilir  
KAB. MALINAU  
KALIMANTAN UTARA



103 - 1 - 01 - 2




104-3-21-4




KAB. MALINAU  
KALIMANTAN UTARA

101 - 1 - 07 - 1

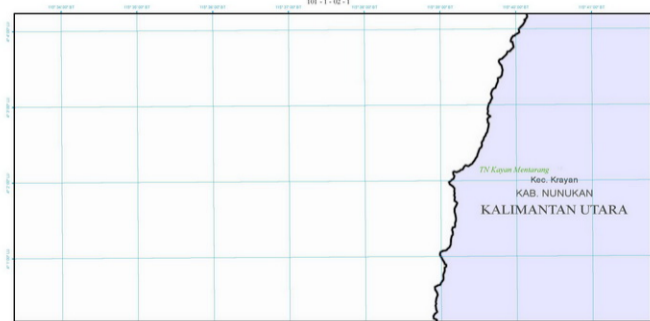


101 - 1 - 02 - 3






101 - 1 - 02 - 1



102-3-22-3



102-3-22-1

*TN Kayan Mentarang*

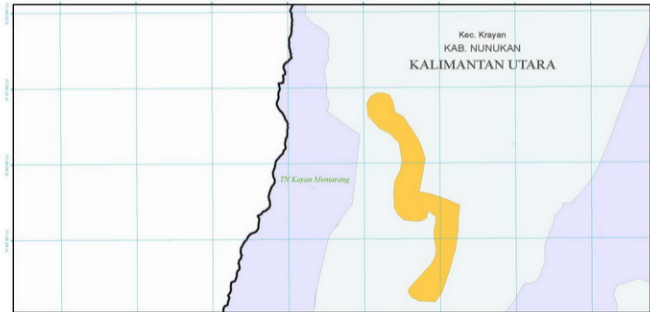
Kec. Krayan  
KAB. NUNUKAN  
KALIMANTAN UTARA



102-3-17-3

Kec. Krayan  
KAB. NUNUKAN  
KALIMANTAN UTARA

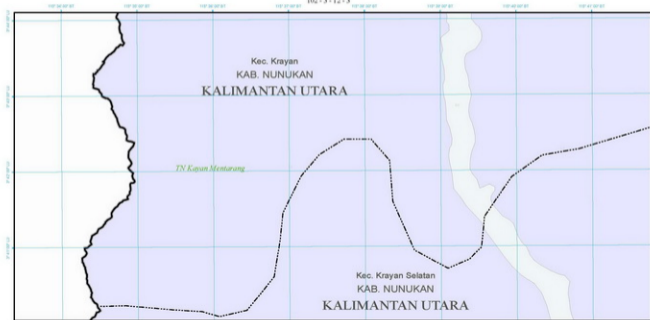
*TN Kayan Mentarang*



102-3-17-1



102-3-12-3



102-3-12-1



102-3-07-3





102-3-07-1



*TN Kayan Mentarang*

Kec. Krayan Selatan  
KAB. NUNUKAN

KALIMANTAN UTARA

102 - 3 - 02 - 3



102-3-02-1



102 - 1 - 22 - 3

102° 34' 00" BT

102° 36' 00" BT

102° 38' 00" BT

102° 40' 00" BT

102° 42' 00" BT

102° 44' 00" BT

102° 46' 00" BT

102° 48' 00" BT

0° 15' 00" LS

0° 15' 00" LS

0° 15' 00" LS

0° 15' 00" LS

*TN Kayan Mentarang*

Kec. Bahau Hulu  
KAB. MALINAU

KALIMANTAN UTARA

102 - 1 - 22 - 1

Kec. Bahau Hulu  
KAB. MALINAU  
KALIMANTAN UTARA

*TN Kayun Mentarang*



The map displays a grid of latitude and longitude lines. The vertical axis (latitude) is marked on the left with values 0° 12' 00" N, 0° 14' 00" N, 0° 16' 00" N, and 0° 18' 00" N. The horizontal axis (longitude) is marked at the top with values 116° 34' 00" E, 116° 36' 00" E, 116° 38' 00" E, 116° 40' 00" E, 116° 42' 00" E, 116° 44' 00" E, and 116° 46' 00" E. A green shaded area on the right side of the map represents the Kayun Mentarang National Park (TN Kayun Mentarang). The text 'Kec. Bahau Hulu', 'KAB. MALINAU', and 'KALIMANTAN UTARA' is located in the left-center area of the map.

102 - 1 - 17 - 3



102 - 1 - 17 - 1

102° 54' 00" BT

102° 56' 00" BT

102° 58' 00" BT

103° 00' 00" BT

103° 02' 00" BT

103° 04' 00" BT

103° 06' 00" BT

103° 08' 00" BT

0° 18' 00" LU

0° 16' 00" LU

0° 14' 00" LU

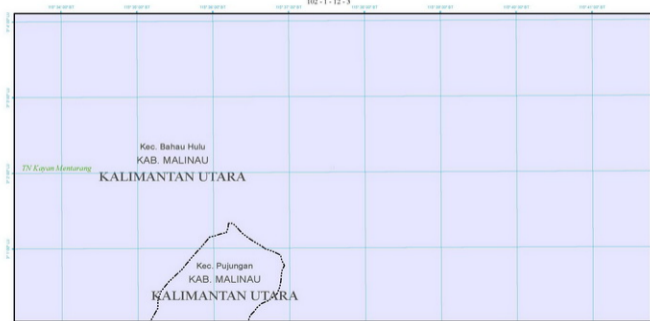
0° 12' 00" LU

Kec. Bahau Hulu  
KAB. MALINAU

*TN Kayan Mentarang*

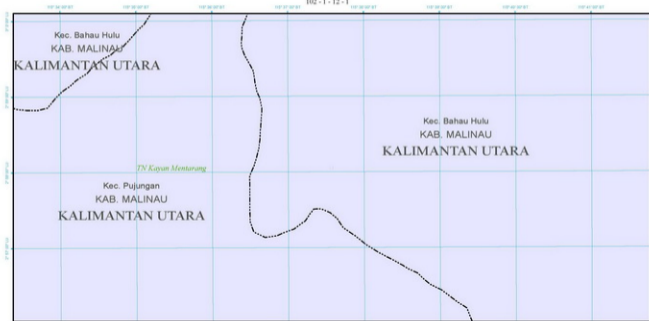
KALIMANTAN UTARA

102 - 1 - 12 - 3





102 - 1 - 12 - 1



102 - 1 - 07 - 3



102-1-07-1



102-1-02-3



102-1-02-1



103 - 3 - 22 - 3

103° 34' 30" BT

103° 36' 30" BT

103° 38' 30" BT

103° 40' 30" BT

103° 42' 30" BT

103° 44' 30" BT

103° 46' 30" BT

103° 48' 30" BT

7° 30' 00" LS

7° 28' 00" LS

7° 26' 00" LS

7° 24' 00" LS

*TN Kayan Mentarang*

Kec. Pujungan  
KAB. MALINAU

KALIMANTAN UTARA

103-3-22-1

Kec. Pujungan  
KAB. MALINAU  
KALIMANTAN UTARA

*TN Kayan Mentarang*



103-3-17-3



*TN Kayan Mentarang*

Kec. Pujungan  
KAB. MALINAU

**KALIMANTAN UTARA**

*TN Kayan Mentarang*

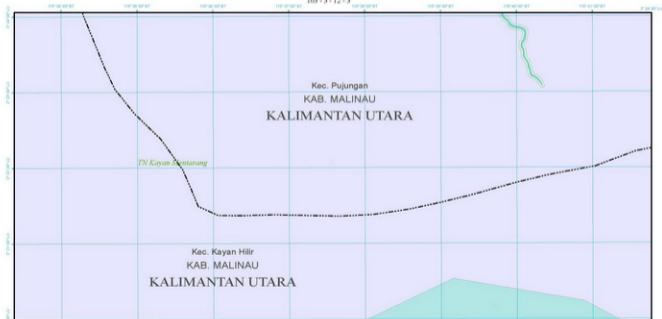
*TN Kayan Mentarang*



100-3-17-1



103-3-12-3



Kec. Kayan Hilir  
KAB. MALINAU  
KALIMANTAN UTARA

Kec. Pujungan  
KAB. MALINAU  
KALIMANTAN UTARA

*TN Kayan Mentarang*

100 - 3 - 12 - 1

100° 34' 00" BT

100° 36' 00" BT

100° 38' 00" BT

100° 40' 00" BT

100° 42' 00" BT

100° 44' 00" BT


100° 46' 00" BT

100° 48' 00" BT

*TN Kayan Mentarang*

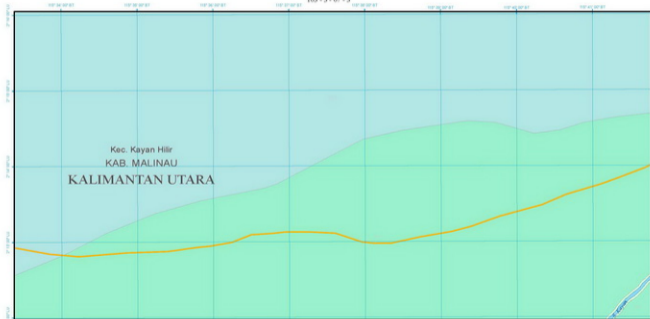
Kec. Kayan Hilir  
KAB. MALINAU

KALIMANTAN UTARA

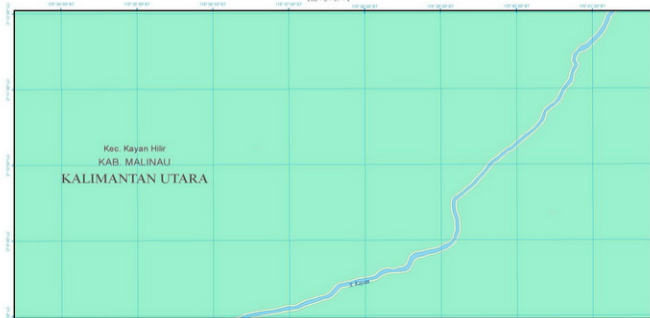


100-3-07-3

Kec. Kayan Hilir  
KAB. MALINAU  
KALIMANTAN UTARA



100-3-07-1



103-3-02-3



103-3-02-1

103°34'00"BT

103°36'00"BT

103°38'00"BT

103°40'00"BT

103°42'00"BT

103°44'00"BT

103°46'00"BT

103°48'00"BT

0°14'00"LS


0°12'00"LS

0°10'00"LS

0°08'00"LS

Kec. Kayan Hilir  
KAB. MALINAU

KALIMANTAN UTARA



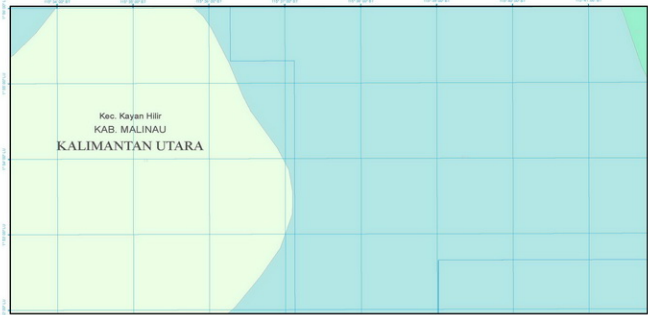
103 - 1 - 22 - 3

Kec. Kayan Hilir  
KAB. MALINAU  
KALIMANTAN UTARA





100 - 1 - 22 - 1




Kec. Kayan Hilir  
KAB. MALINAU  
KALIMANTAN UTARA

100 - 1 - 17 - 3



100 - 1 - 17 - 1

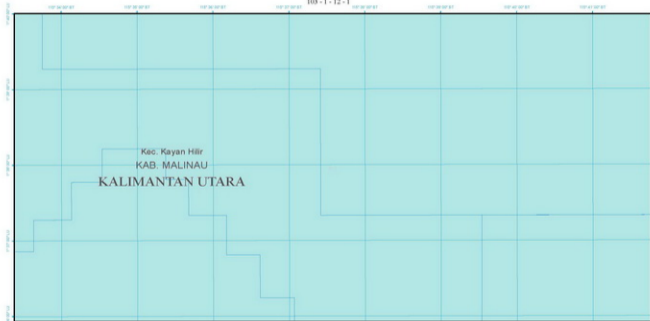
Kec. Kayan Hilir  
KAB. MALINAU  
KALIMANTAN UTARA



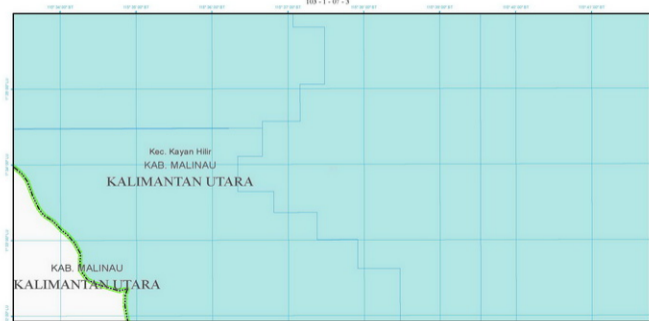
100 - 1 - 12 - 3

Kec. Kayan Hilir  
KAB. MALINAU  
KALIMANTAN UTARA

100 - 1 - 12 - 1



103-1-07-3



100-1-07-1

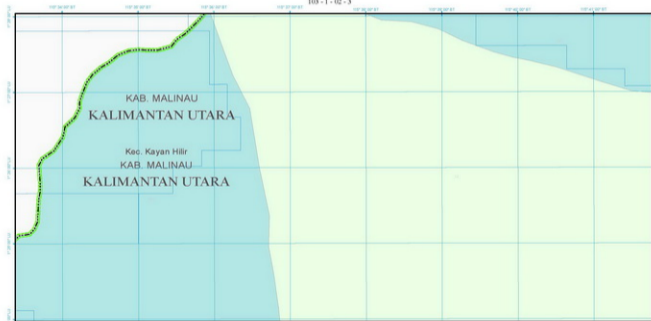
KAB. MALINAU  
KALIMANTAN UTARA

Kec. Kayan Hilir  
KAB. MALINAU

KALIMANTAN UTARA



103 - 1 - 02 - 3

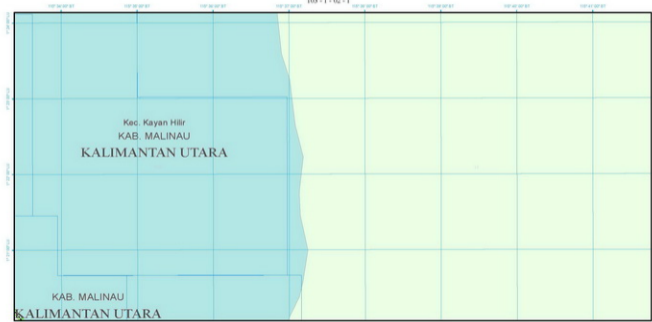




103 - 1 - 02 - 1

Kec. Kayan Hilir  
KAB. MALINAU  
KALIMANTAN UTARA

KAB. MALINAU  
KALIMANTAN UTARA



104-3-22-3

Kec. Kayan Hilir  
KAB. MALINAU

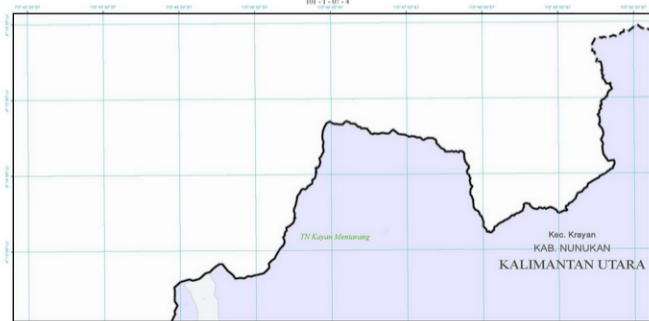
KALIMANTAN UTARA

KAB. MALINAU  
KALIMANTAN UTARA

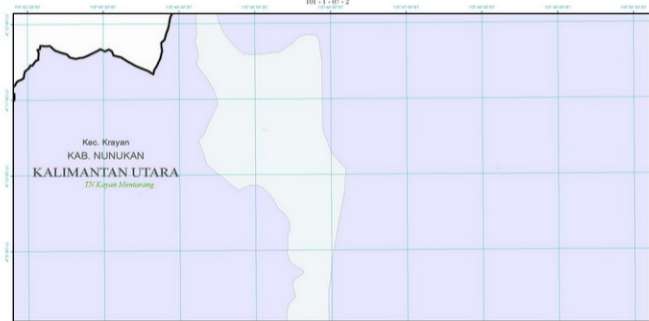
KAB. KUTAI KARTANEGARA  
KALIMANTAN TIMUR



101 - 1 - 07 - 4



101 - 1 - 07 - 2



101 - 1 - 02 - 4

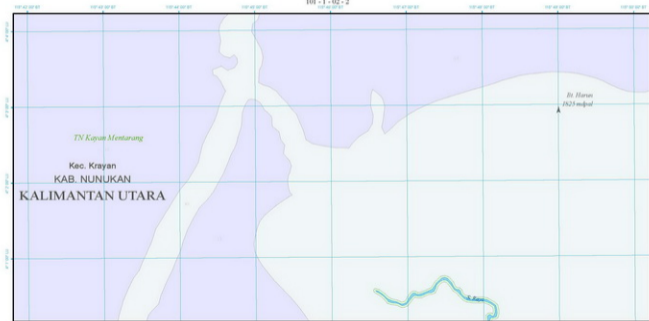
Kec. Krayan  
KAB. NUNUKAN  
KALIMANTAN UTARA

*TN Krayan Mentarang*


Gn. Seririt  
2139 m dpl



101 - 1 - 02 - 2



102-3-22-4



102-3-22-2





102-3-17-4

Kec. Krayan  
KAB. NUNUKAN  
KALIMANTAN UTARA

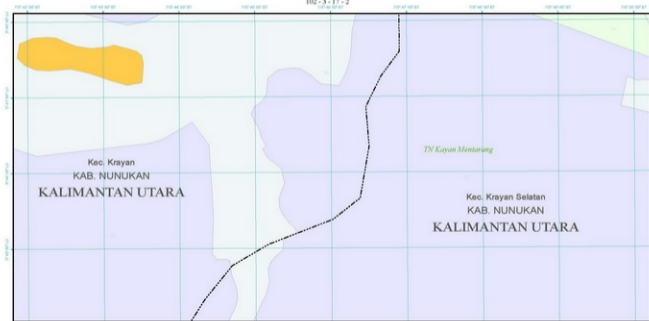
Kec. Krayan Selatan  
KAB. NUNUKAN  
KALIMANTAN UTARA

TN Krayan Mentarang

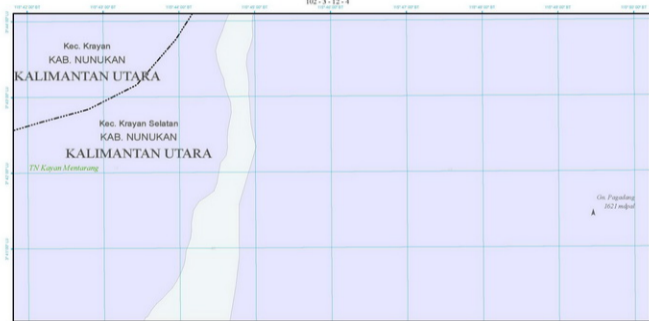
Induk sungai  
1641 m.d.p.l




102-3-17-2



102-3-12-4



102-3-12-2

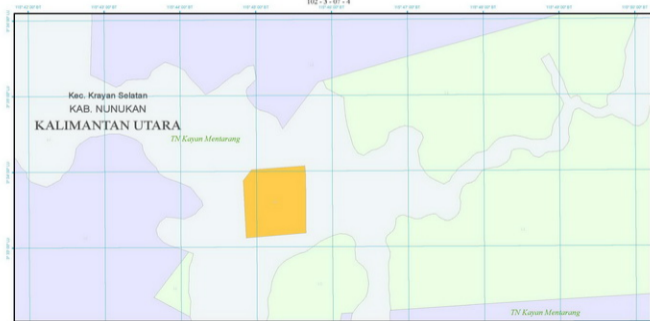


102-3-07-4

Kec. Krayan Selatan  
KAB. NUNUKAN  
KALIMANTAN UTARA

*TN Kayan Mentarang*

*TN Kayan Mentarang*



102-3-07-2



102-3-02-4

Kec. Krayan Selatan  
KAB. NUNUKAN  
KALIMANTAN UTARA

*TN Kayan Mentarang*

Kec. Bahau Hulu  
KAB. MALINAU  
KALIMANTAN UTARA



102-3-02-2







102 - 1 - 22 - 2



102-1-17-4

Kec. Bahau Hulu  
KAB. MALINAU  
KALIMANTAN UTARA

*TN Kayan Mentarang*  
Gc. Tolokman  
1111 mdpl  
A

*TN Kayan Mentarang*



102-1-17-2

Kec. Bahau Hulu  
KAB. MALINAU  
KALIMANTAN UTARA

*TN Kayan Mentarang*

*TN Kayan Mentarang*

102 - 1 - 12 - 4




*TN Kayun Mentarang*

*TN Kayun Mentarang*

Kec. Bahau Hulu  
KAB. MALINAU

**KALIMANTAN UTARA**

102 - 1 - 12 - 2



102-1-07-4



*TN Kayan Mentarang*

Kec. Bahau Hulu  
KAB. MALINAU

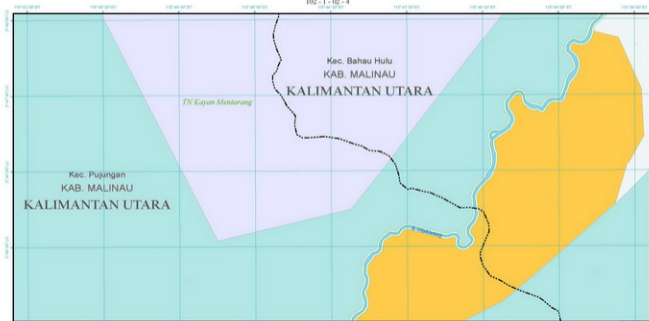
KALIMANTAN UTARA

102-1-07-2





102 - 1 - 02 - 4



102-1-02-2

Kec. Pujungan  
KAB. MALINAU  
KALIMANTAN UTARA

Kec. Bahau Hulu  
KAB. MALINAU  
KALIMANTAN UTARA

*TN Kayan Mentarang*

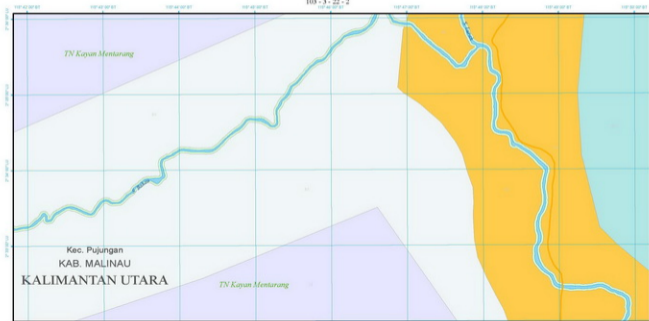
*TN Kayan Mentarang*



103-3-22-4



103-3-22-2



103-3-17-4

Kec. Pujungan  
KAB. MALINAU  
KALIMANTAN UTARA

*TN Kayan Mentarang*



100-3-17-2

Kec. Pujungan  
KAB. MALINAU  
KALIMANTAN UTARA

*TN Kayan Mentarang*




103-3-12-4

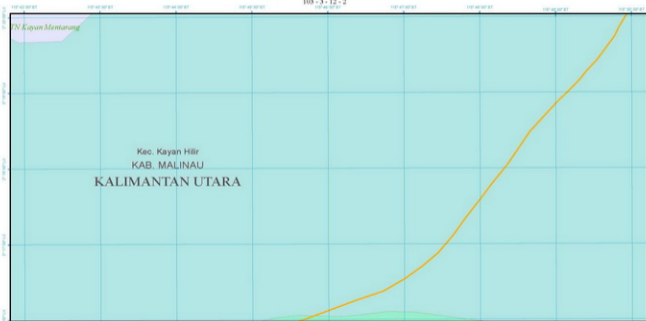
Kec. Pujungan  
KAB. MALINAU  
KALIMANTAN UTARA

*TN Kayan Mengabung*

Kec. Kayan Hilir  
KAB. MALINAU  
KALIMANTAN UTARA



103-3-12-2



Kec. Kayan Mentarang

Kec. Kayan Hilir  
KAB. MALINAU  
KALIMANTAN UTARA



103-3-07-4



103-3-07-2

Kec. Kayan Hilir  
KAB. MALINAU  
KALIMANTAN UTARA

S. Kayan

103-3-02-4

Kec. Kayan Hilir  
KAB. MALINAU


KALIMANTAN UTARA



103-3-02-2


Kec. Kayan Hilir  
KAB. MALINAU  
KALIMANTAN UTARA

103 - 1 - 22 - 4



100 - 1 - 22 - 2

Kec. Kayan Hilir  
KAB. MALINAU  
KALIMANTAN UTARA




100 - 1 - 17 - 4

Kec. Kayan Hilir  
KAB. MALINAU  
KALIMANTAN UTARA

100 - 1 - 17 - 2

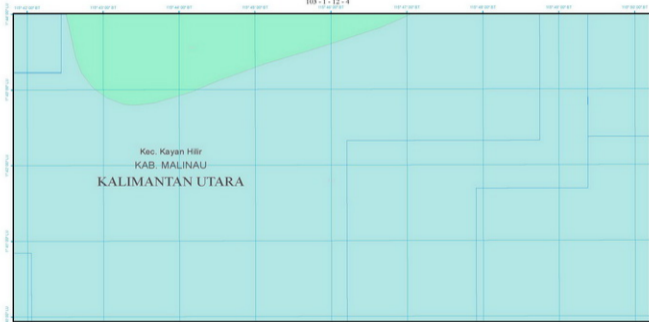
Kec. Kayan Hilir  
KAB. MALINAU  
KALIMANTAN UTARA





100 - 1 - 12 - 4

Kec. Kayan Hilir  
KAB. MALINAU  
KALIMANTAN UTARA



100 - 1 - 12 - 2

Kec. Kayan Hilir  
KAB. MALINAU  
KALIMANTAN UTARA

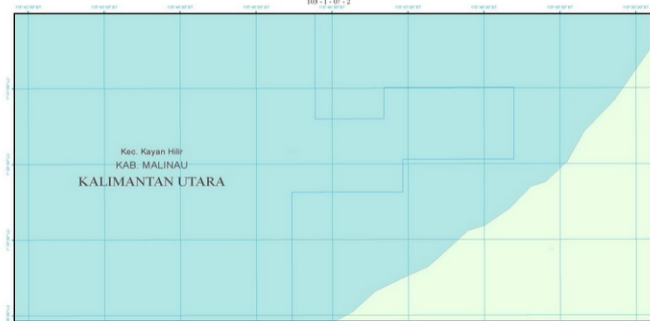
103 - 1 - 07 - 4

Kec. Kayan Hilir  
KAB. MALINAU  
KALIMANTAN UTARA



100 - 1 - 05 - 2

Kec. Kayan Hilir  
KAB. MALINAU  
KALIMANTAN UTARA




103 - 1 - 02 - 4

Kec. Kayan Hilir  
KAB. MALINAU  
KALIMANTAN UTARA




103 - 1 - 02 - 2



104-3-22-4

Kec. Kayan Hilir  
KAB. MALINAU  
KALIMANTAN UTARA

KAB. KUTAI KARTANEGARA  
KALIMANTAN TIMUR



104-3-22-2

104°42'00" BT    104°45'00" BT    104°48'00" BT    104°45'00" BT    104°42'00" BT    104°45'00" BT    104°48'00" BT    104°51'00" BT

KAB. KUTAI KARTANEGARA  
KALIMANTAN TIMUR

0°15'00" LU

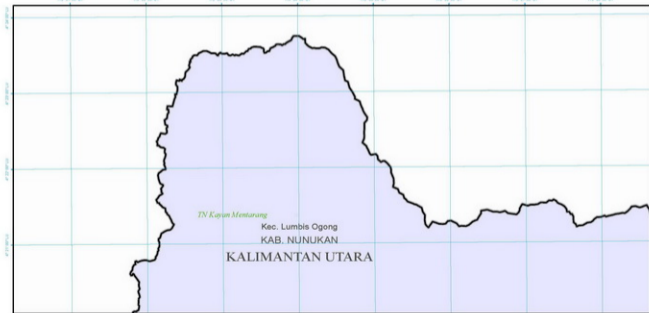
0°15'00" LU

0°15'00" LU

0°15'00" LU



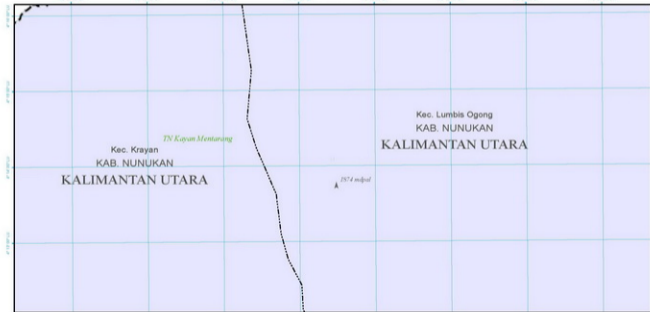
101 - 1 - 13 - 3



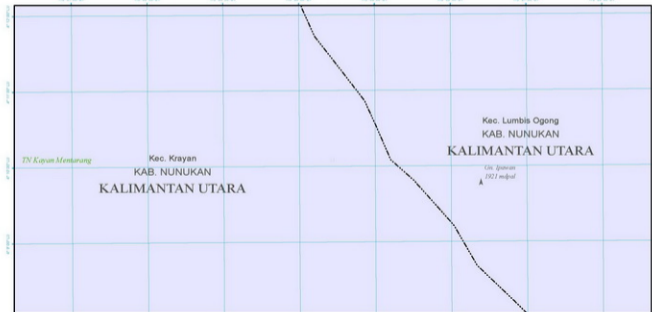
101 - 1 - 13 - 1



101 - 1 - 08 - 3



101 - 1 - 08 - 1



*TN Kayan Mentarang*

Kec. Krayan  
KAB. NUNUKAN  
KALIMANTAN UTARA

Kec. Lumbis Ogong  
KAB. NUNUKAN  
KALIMANTAN UTARA

*Gis. Ipinian  
1921 mdpal*  
▲

101 - 1 - 08 - 3

Kec. Krayan  
KAB. NUNUKAN  
KALIMANTAN UTARA

*TK Kayu Mentarang*

KAB. MALINAU  
KALIMANTAN UTARA

Kec. Lumbis Ogong  
KAB. NUNUKAN  
KALIMANTAN UTARA

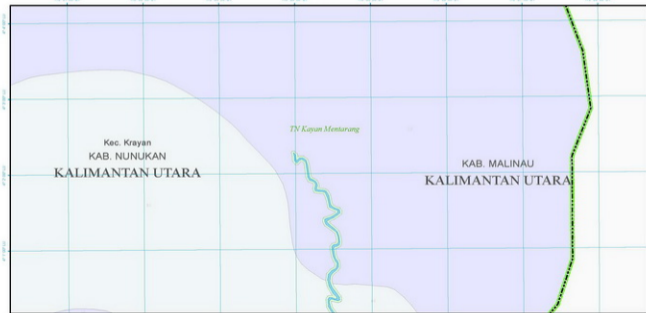
*Ga. Temulany  
1979 mdpul*

A

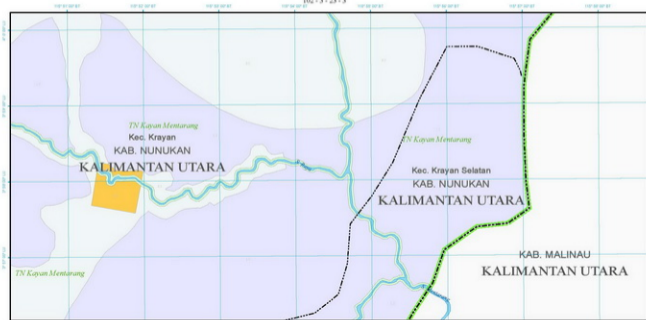
0°15'00"  
0°15'00"  
0°15'00"

101°00'00" 101°00'00" 101°00'00" 101°00'00" 101°00'00" 101°00'00" 101°00'00" 101°00'00"

101 - 1 - 08 - 1



102-3-23-3



102-3-23-1

Kec. Krayan  
KAB. NUNUKAN  
KALIMANTAN UTARA

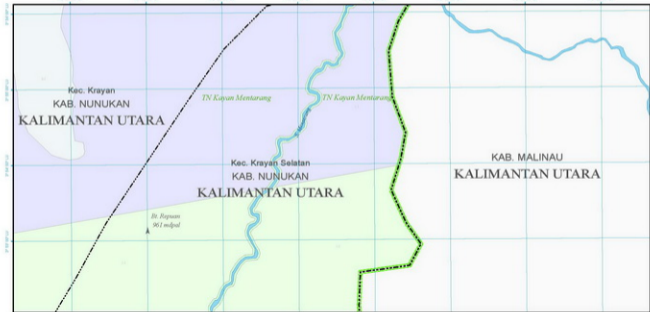
*TN Kayan Mentarang*

*TN Kayan Mentarang*

Kec. Krayan Selatan  
KAB. NUNUKAN  
KALIMANTAN UTARA

*Bt. Rajuan  
961 mdpl*

KAB. MALINAU  
KALIMANTAN UTARA





102-3-18-3

102°30'00"

102°35'00"

102°40'00"

102°45'00"

102°50'00"

102°55'00"

103°00'00"

103°05'00"

Kec. Krayan

KAB. NUNUKAN

KALIMANTAN UTARA

Kec. Krayan Selatan

KAB. NUNUKAN

KALIMANTAN UTARA

KAB. MALINAU

KALIMANTAN UTARA

Sk. Datar  
1:600 m/p

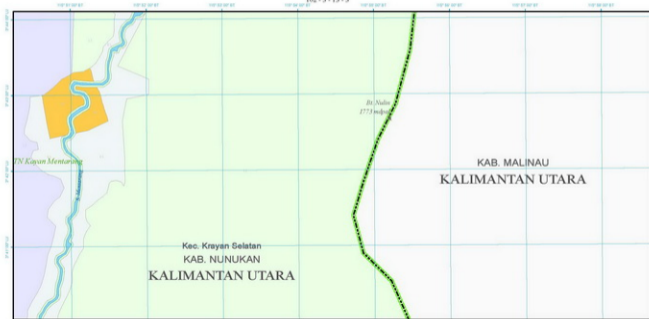
A



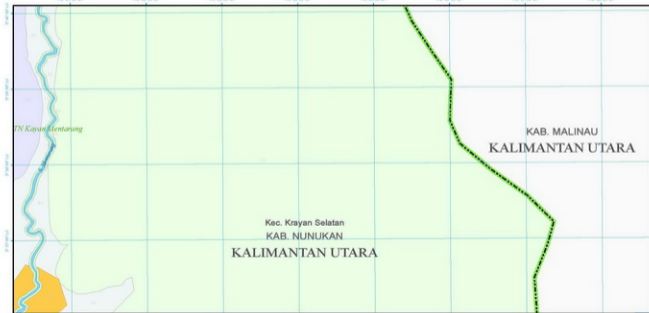
102-3-18-1



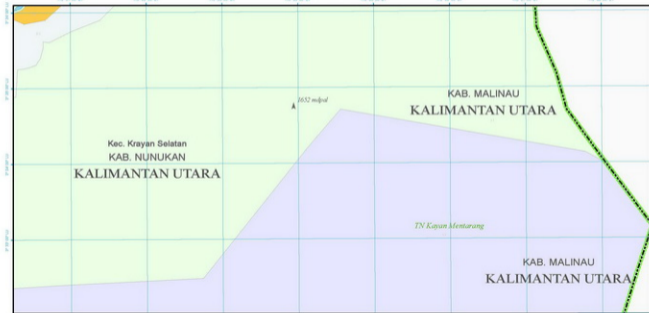
102-3-13-3



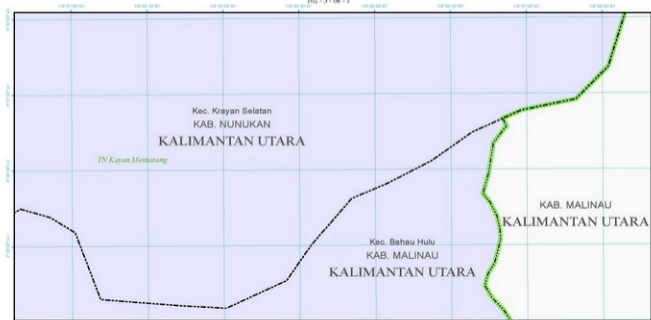
102-3-13-1



102-3-08-3



102-3-08-1




102-3-08-3

Kec. Bahau Hulu  
KAB. MALINAU  
KALIMANTAN UTARA

KAB. MALINAU  
KALIMANTAN UTARA

*TN Kayan Mentarang*

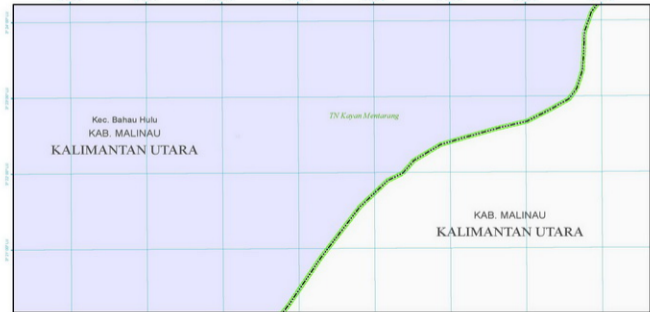


102-3-08-1

Kec. Bahau Hulu  
KAB. MALINAU  
KALIMANTAN UTARA

*TN Kayan Mentarang*

KAB. MALINAU  
KALIMANTAN UTARA





102-1-23-3

Kec. Bahau Hulu

KAB. MALINAU

KALIMANTAN UTARA

*TN Kayan Mentarang*

KAB. MALINAU

KALIMANTAN UTARA

0° 15' 00"

0° 15' 00"

0° 15' 00"

0° 15' 00"

102° 00' 00"

102° 00' 00"

102° 00' 00"

102° 00' 00"

102° 00' 00"

102° 00' 00"

102° 00' 00"

102° 00' 00"

102-1-23-1

Kec. Bahau Hulu  
KAB. MALINAU

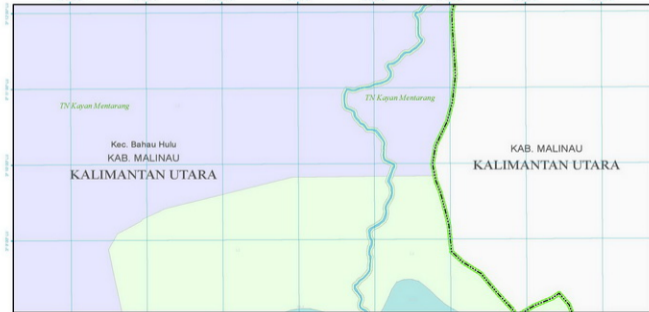
KAB. MALINAU  
KALIMANTAN UTARA

KALIMANTAN UTARA

*TN Kayan Mentarang*



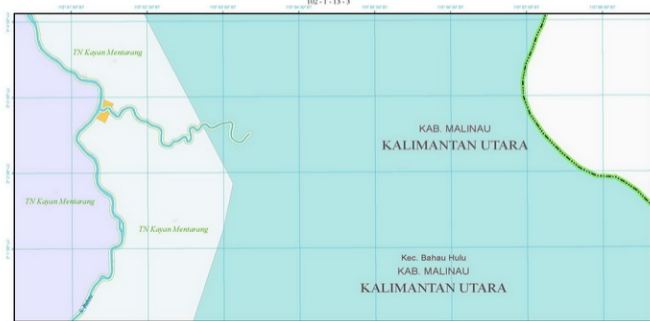
102 - 1 - 18 - 3



102-1-18-1



102-1-13-3



102-1-13-1



102-1-08-3



102-1-08-1

TN Kayan Mentarang

Kec. Bahau Hulu  
KAB. MALINAU  
KALIMANTAN UTARA

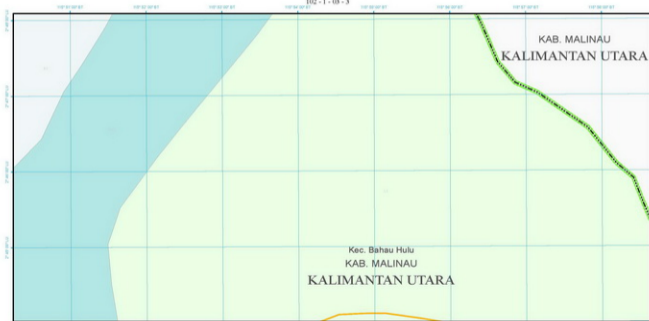
KAB. MALINAU  
KALIMANTAN UTARA

1:652 m/p  
▲

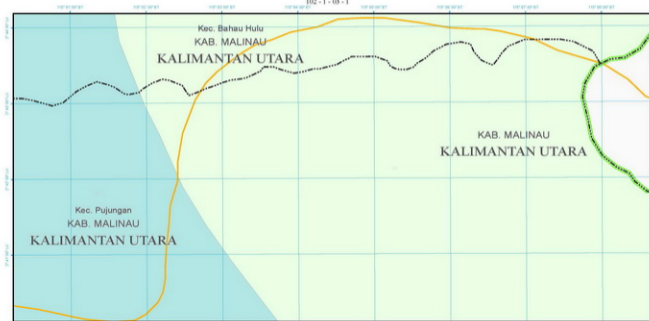




102-1-08-3




102-1-08-1



103-3-23-3

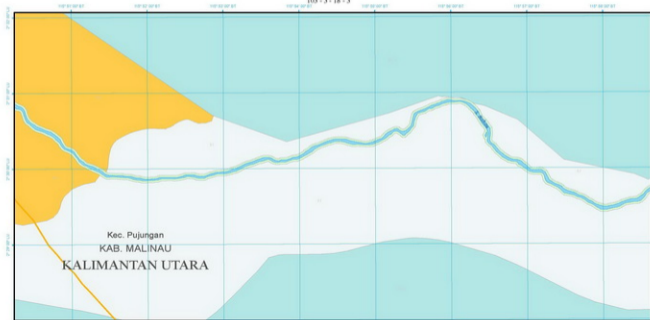
Kec. Pujungan  
KAB. MALINAU  
KALIMANTAN UTARA



100-3-23-1

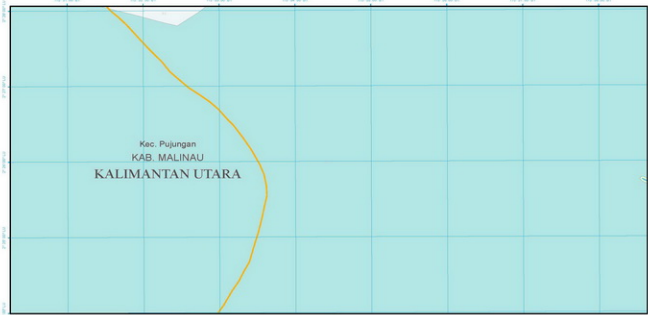
Kec. Pujungan  
KAB. MALINAU  
KALIMANTAN UTARA

103 - 3 - 18 - 3

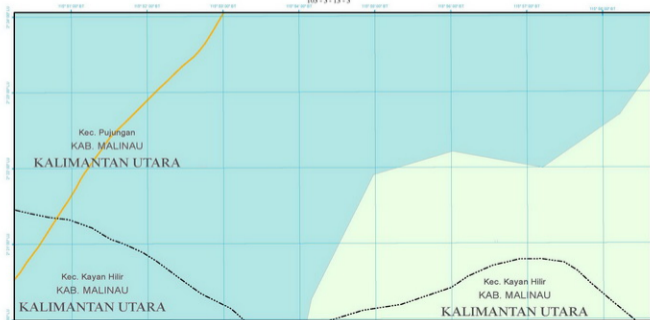


103-3-18-1

Kec. Pujungan  
KAB. MALINAU  
KALIMANTAN UTARA



100-3-13-3

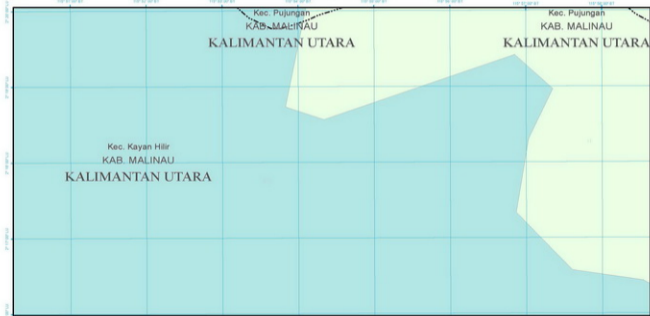


100-3-13-1

Kec. Pujungan  
KAB. MALINAU  
KALIMANTAN UTARA

Kec. Pujungan  
KAB. MALINAU  
KALIMANTAN UTARA


Kec. Kayan Hilir  
KAB. MALINAU  
KALIMANTAN UTARA





103-3-08-3

Kec. Kayan Hilir  
KAB. MALINAU  
KALIMANTAN UTARA



103-3-08-1

Kec. Kayan Hilir  
KAB. MALINAU

KALIMANTAN UTARA

