

103-3-03-3

Kec. Kayan Hilir
KAB. MALINAU
KALIMANTAN UTARA

K. Kayan

100-3-08-1

Kec. Kayan Hilir
KAB. MALINAU
KALIMANTAN UTARA

7°15'00"

7°15'00"

7°15'00"

7°15'00"

104°30'00"

104°30'00"

104°30'00"

104°30'00"

104°30'00"

104°30'00"

104°30'00"

104°30'00"



100 - 1 - 23 - 3

Kec. Kayan Hilir
KAB. MALINAU
KALIMANTAN UTARA

100 - 1 - 23 - 1

Kec. Kayan Hilir
KAB. MALINAU
KALIMANTAN UTARA

103 - 1 - 18 - 3

Kec. Kayan Hilir
KAB. MALINAU
KALIMANTAN UTARA

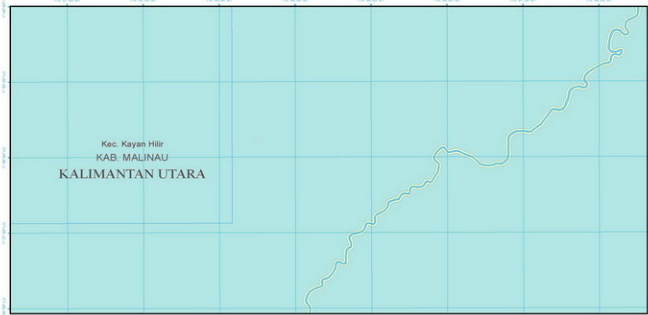


100 - 1 - 13 - 3

Kec. Kayan Hilir
KAB. MALINAU
KALIMANTAN UTARA

100 - 1 - 13 - 1

Kec. Kayan Hilir
KAB. MALINAU
KALIMANTAN UTARA



103 - 1 - 08 - 3

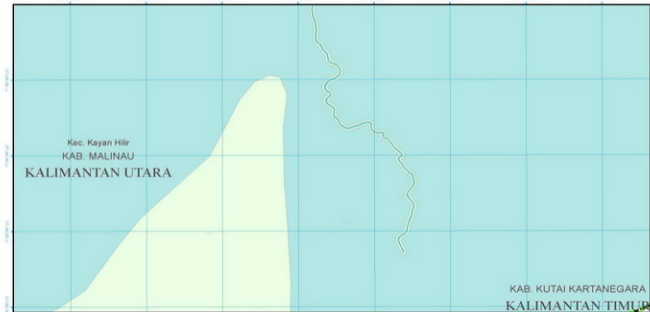
Kec. Kayan Hilir

KAB. MALINAU

KALIMANTAN UTARA

KAB. KUTAI KARTANEGARA

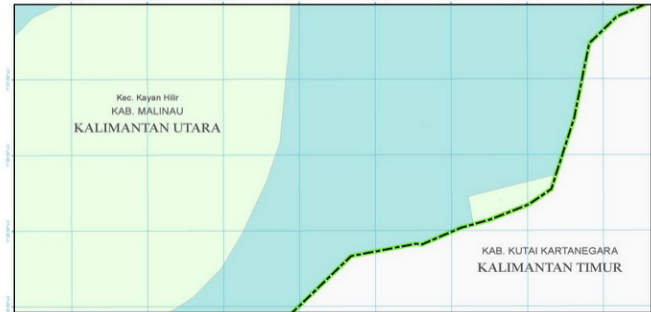
KALIMANTAN TIMUR



103 - 1 - 08 - 1

Kec. Kayan Hilir
KAB. MALINAU
KALIMANTAN UTARA

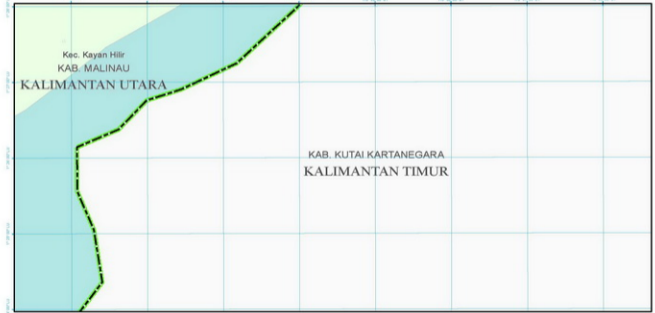
KAB. KUTAI KARTANEGARA
KALIMANTAN TIMUR



103 - 1 - 03 - 3

Kec. Kayan Hilir
KAB. MALINAU
KALIMANTAN UTARA

KAB. KUTAI KARTANEGARA
KALIMANTAN TIMUR




103 - 1 - 03 - 1

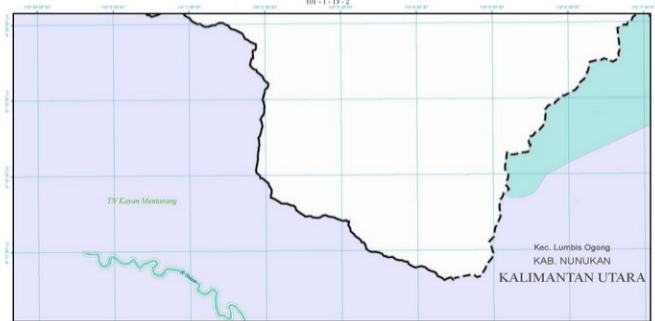
Kec. Kayan Hilir
KAB. MALINAU
KALIMANTAN UTARA

KAB. KUTAI KARTANEGARA
KALIMANTAN TIMUR

101 - 1 - 13 - 4



101 - 1 - 13 - 2



101 - 1 - 08 - 4

Kec. Lumbis Ogong
KAB. NUNUKAN
KALIMANTAN UTARA

Gc. Lantak
1573 m²
TN Kayan Mentarang ▲

Gc. Dipasir
1204 m²
▲

TN Kayan Mentarang



101 - 1 - 08 - 2



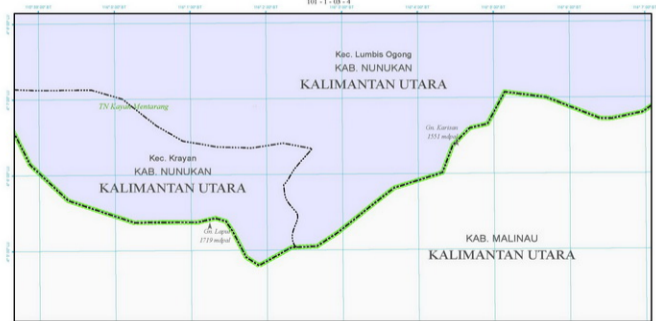
Kec. Lumbis Ogong
KAB. NUNUKAN

KALIMANTAN UTARA

TN Kayu Mentarang

TN Kayu Mentarang

101 - 1 - 08 - 4



102-3-08-4

KAB. MALINAU
KALIMANTAN UTARA

102 - 1 - 13 - 4

KAB. MALINAU
KALIMANTAN UTARA

Kec. Bahau Hulu
KAB. MALINAU
KALIMANTAN UTARA

102 - 1 - 13 - 2

Kec. Bahau Hulu
KAB. MALINAU

KALIMANTAN UTARA

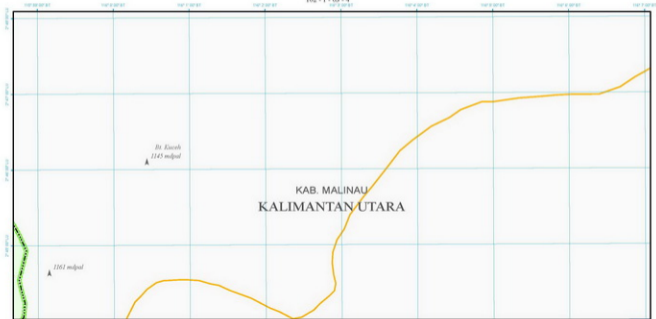
KAB. MALINAU
KALIMANTAN UTARA

1:50000
A

102 - 1 - 08 - 4



102 - 1 - 08 - 4



102-1-08-2

Kec. Bahau Hulu
KAB. MALINAU

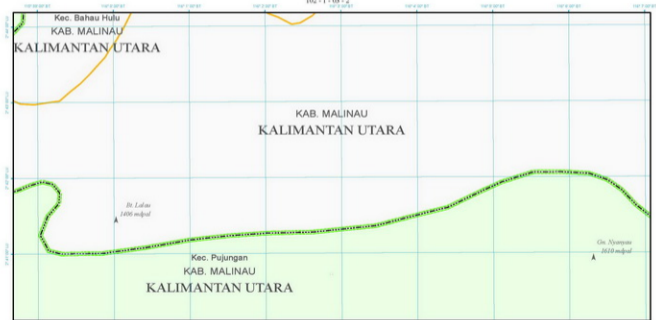
KALIMANTAN UTARA

KAB. MALINAU
KALIMANTAN UTARA

Dt. Lelai
1406 mdpl

Kec. Pujungan
KAB. MALINAU
KALIMANTAN UTARA

Ga. Nyanyau
1620 mdpl



100-3-23-4

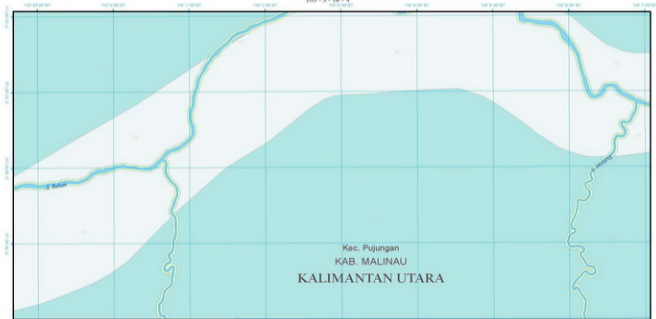


100-3-23-2

Kec. Pujungan
KAB. MALINAU
KALIMANTAN UTARA



103-3-18-4



103-3-18-2



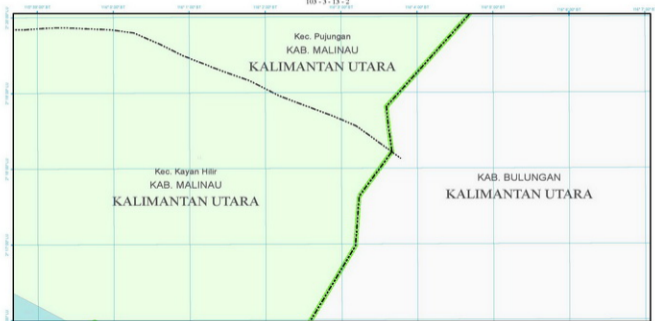
100-3-13-4

Kec. Pujungan
KAB. MALINAU
KALIMANTAN UTARA

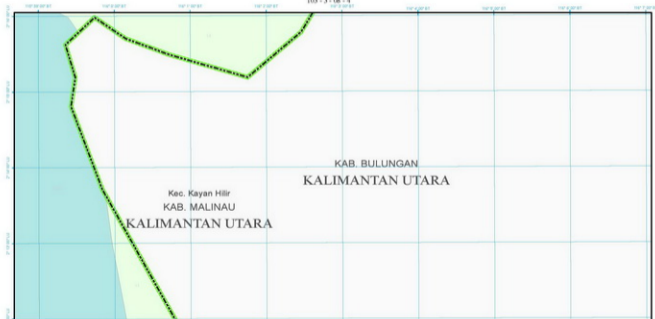
KAB. BULUNGAN
KALIMANTAN UTARA



103-3-13-2



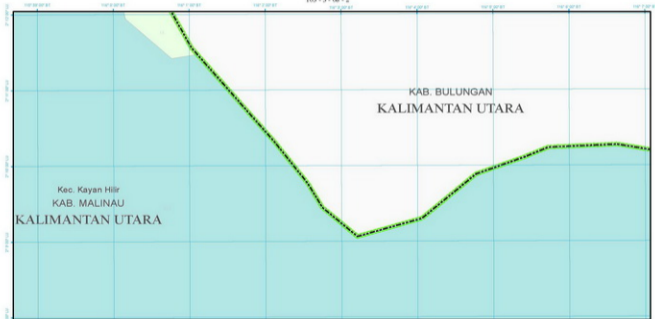
103-3-08-4



Kec. Kayan Hilir
KAB. MALINAU
KALIMANTAN UTARA

KAB. BULUNGAN
KALIMANTAN UTARA

103-3-08-2



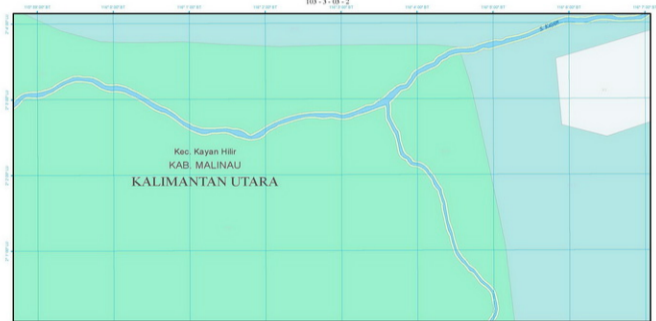
103-3-03-4

Kec. Kayan Hilir
KAB. MALINAU
KALIMANTAN UTARA

S. Kayan



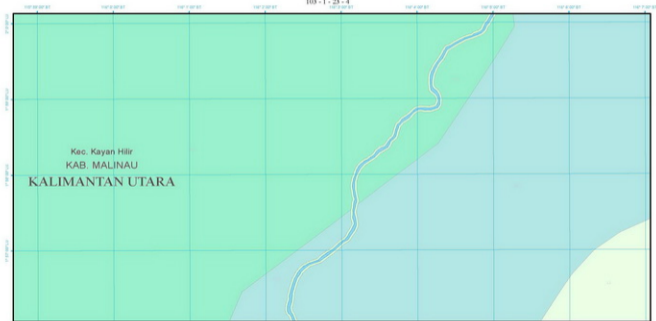
103-3-03-2



100-1-23-4

Kec. Kayan Hilir
KAB. MALINAU

KALIMANTAN UTARA

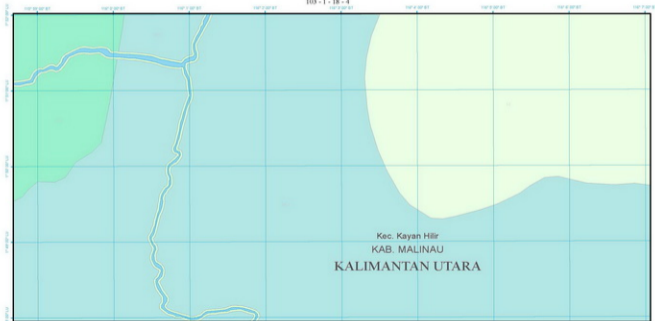


100 - 1 - 23 - 2

Kec. Kayan Hilir
KAB. MALINAU
KALIMANTAN UTARA



100 - 1 - 18 - 4



100 - 1 - 18 - 2

Kec. Kayan Hilir
KAB. MALINAU

KALIMANTAN UTARA



100-1-13-4

Kec. Kayan Hilir
KAB. MALINAU

KALIMANTAN UTARA

KAB. KUTAI TIMUR
KALIMANTAN TIMUR

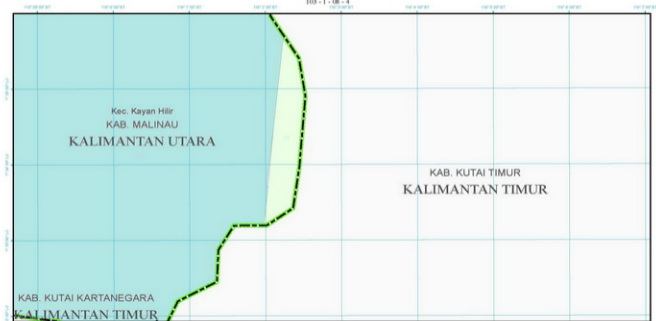
100-1-13-2



Kec. Kayan Hilir
KAB. MALINAU
KALIMANTAN UTARA

KAB. KUTAI TIMUR
KALIMANTAN TIMUR

103 - 1 - 08 - 4



103 - 1 - 08 - 2

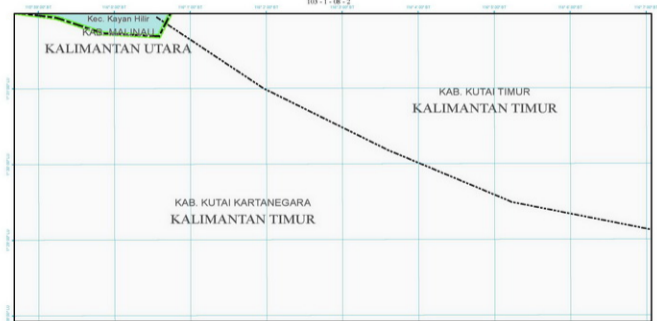
Kec. Kayan Hilir

KAB. MALINAU

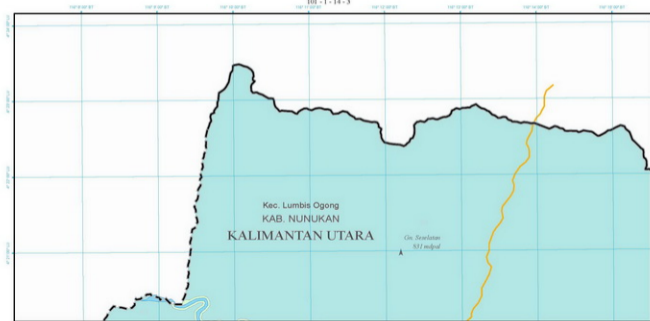
KALIMANTAN UTARA

KAB. KUTAI TIMUR
KALIMANTAN TIMUR

KAB. KUTAI KARTANEGARA
KALIMANTAN TIMUR



101 - 1 - 14 - 3



100 - 1 - 14 - 1



101 - 1 - 09 - 3

Gn. Palsan
1236 m dpl

Kec. Lumbis Ogong
KAB. NUNUKAN

KALIMANTAN UTARA

TN Kayan Mentarang

S. Subito



101 - 1 - 09 - 1

101° 00' 00" E

101° 15' 00" E

101° 30' 00" E

101° 45' 00" E

102° 00' 00" E

102° 15' 00" E

102° 30' 00" E

102° 45' 00" E

0° 15' 00" N

0° 30' 00" N

0° 45' 00" N

1° 00' 00" N

TN Kayan Mentarang

Kec. Lumbis Ogong
KAB. NUNUKAN

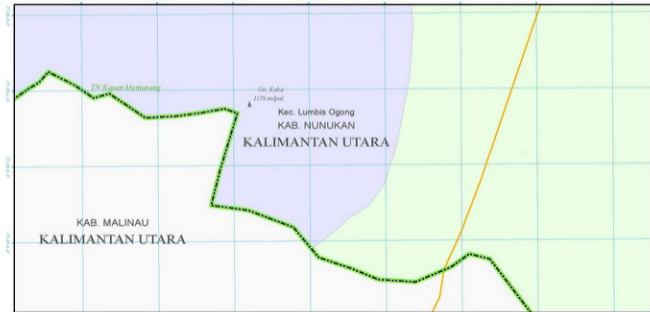
KALIMANTAN UTARA

TN Kayan Mentarang

Gis. Juli
2019



101 - 1 - 04 - 3



101 - 1 - 04 - 1

101° 00' 00" E 101° 10' 00" E 101° 20' 00" E 101° 30' 00" E 101° 40' 00" E 101° 50' 00" E 102° 00' 00" E

0° 15' 00" S
0° 30' 00" S
0° 45' 00" S
0° 00' 00" S

Ga. Balayan
1043 mdpa

Kec. Lumbis Ogong
KAB. NUNUKAN
KALIMANTAN UTARA

Loag Hekalip

KAB. MALINAU
KALIMANTAN UTARA



102 - 1 - 04 - 1

102° 00' 00" E

102° 15' 00" E

102° 30' 00" E

102° 45' 00" E

103° 00' 00" E

103° 15' 00" E

103° 30' 00" E

103° 45' 00" E

7° 45' 00" S

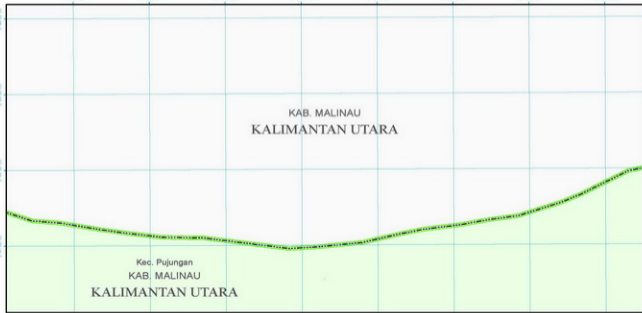
7° 30' 00" S

7° 15' 00" S

7° 00' 00" S

KAB. MALINAU
KALIMANTAN UTARA

Kec. Pujungan
KAB. MALINAU
KALIMANTAN UTARA



103-3-24-3

103° 20' 00" E

103° 25' 00" E

103° 30' 00" E

103° 35' 00" E

103° 40' 00" E

103° 45' 00" E

103° 50' 00" E

103° 55' 00" E

Kec. Pujungan
KAB. MALINAU

KALIMANTAN UTARA

7° 30' 00" S

7° 25' 00" S

7° 20' 00" S

7° 15' 00" S

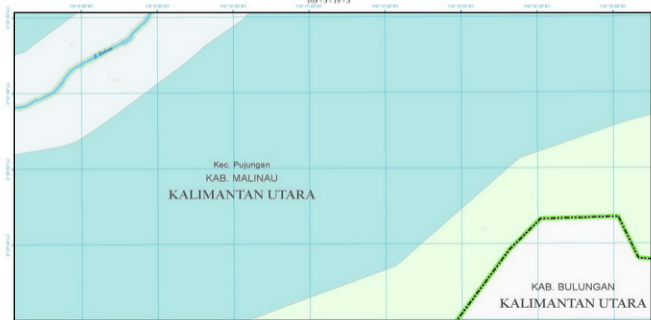
7° 10' 00" S

103-3-24-1

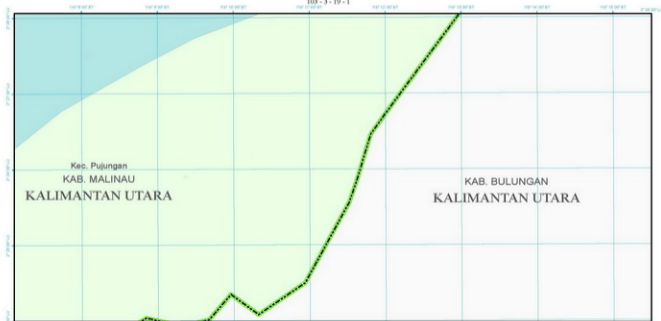
Kec. Pujungan
KAB. MALINAU
KALIMANTAN UTARA



103-3-19-3



103-3-19-1



Kec. Pujungan
KAB. MALINAU
KALIMANTAN UTARA

KAB. BULUNGAN
KALIMANTAN UTARA

103-3-14-3

103° 00' 00" B

103° 15' 00" B

103° 30' 00" B

103° 45' 00" B

104° 00' 00" B

104° 15' 00" B

104° 30' 00" B

104° 45' 00" B

0° 00' 00" S

0° 15' 00" S

0° 30' 00" S

0° 45' 00" S

1° 00' 00" S

Kec. Pujungan
KAB. MALINAU
KALIMANTAN UTARA

KAB. BULUNGAN
KALIMANTAN UTARA

L. P. 103

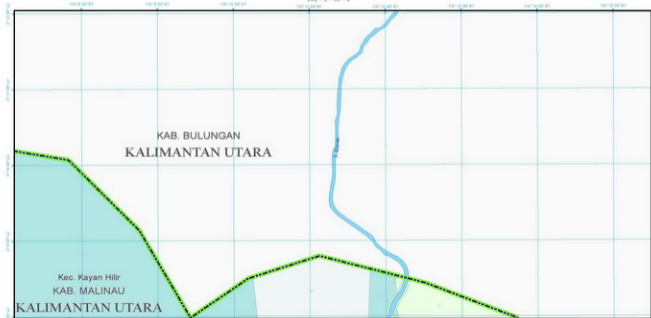


103-3-09-1

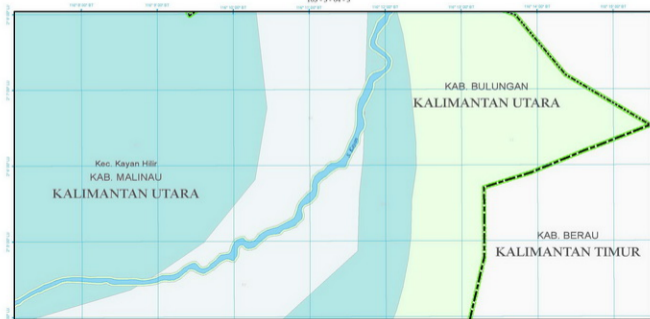
KAB. BULUNGAN
KALIMANTAN UTARA

Kec. Kayan Hilir
KAB. MALINAU

KALIMANTAN UTARA



103 - 3 - 04 - 3



103-3-04-1

104°00'00" E

104°15'00" E

104°30'00" E

104°45'00" E

105°00'00" E

105°15'00" E

105°30'00" E

105°45'00" E

0°00'00" S

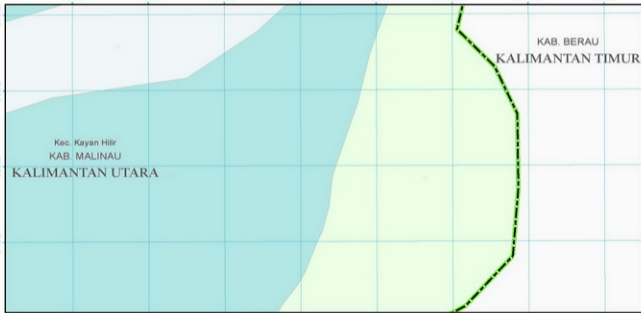
0°15'00" S

0°30'00" S

0°45'00" S

Kec. Kayan Hilir
KAB. MALINAU
KALIMANTAN UTARA

KAB. BERAU
KALIMANTAN TIMUR



103 - 1 - 24 - 3

106° 00' 00" E

106° 15' 00" E

106° 30' 00" E

106° 45' 00" E

107° 00' 00" E

107° 15' 00" E

107° 30' 00" E

107° 45' 00" E

0° 00' 00" S

0° 15' 00" S

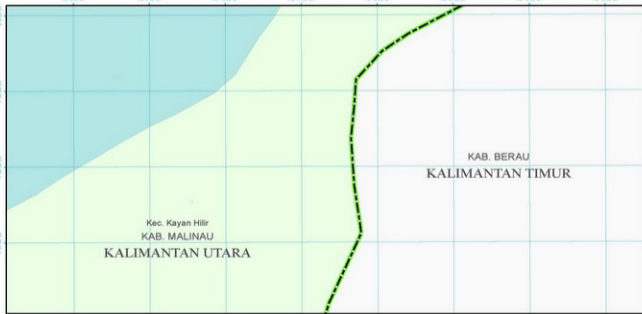
0° 30' 00" S

0° 45' 00" S

Kec. Kayan Hilir
KAB. MALINAU

KALIMANTAN UTARA

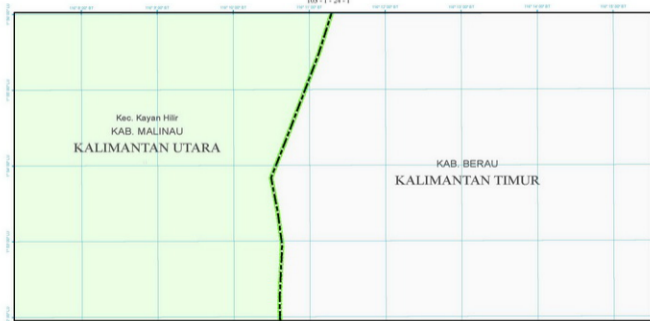
KAB. BERAU
KALIMANTAN TIMUR



100 - 1 - 24 - 1

Kec. Kayan Hilir
KAB. MALINAU
KALIMANTAN UTARA

KAB. BERAU
KALIMANTAN TIMUR



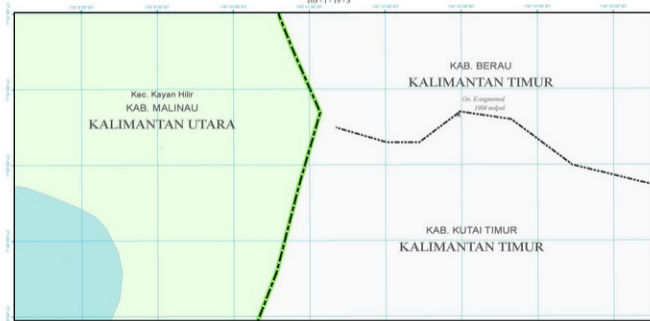
103 - 1 - 19 - 3

Kec. Kayan Hilir
KAB. MALINAU
KALIMANTAN UTARA

KAB. BERAU
KALIMANTAN TIMUR

*Gis. Kongresial
1994 mdpul*

KAB. KUTAI TIMUR
KALIMANTAN TIMUR



103 - 1 - 19 - 1

104° 00' 00" BT

104° 15' 00" BT

104° 30' 00" BT

104° 45' 00" BT

104° 00' 00" BT

104° 15' 00" BT

104° 30' 00" BT

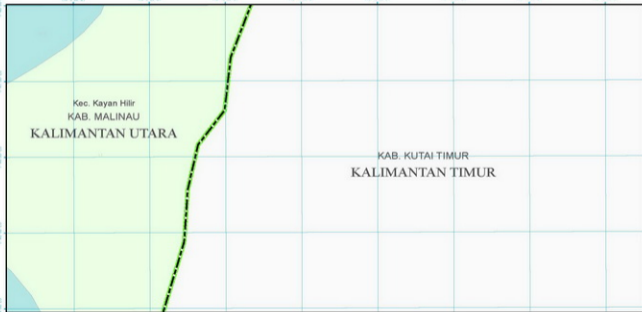
104° 45' 00" BT

Kec. Kayan Hilir
KAB. MALINAU

KALIMANTAN UTARA

KAB. KUTAI TIMUR
KALIMANTAN TIMUR

0° 00' 00" LU
0° 15' 00" LU
0° 30' 00" LU
0° 45' 00" LU



103 - 1 - 14 - 3



Kec. Kayan Hilir
KAB. MALINAU

KALIMANTAN UTARA

KAB. KUTAI TIMUR
KALIMANTAN TIMUR

103 - 1 - 14 - 1

106° 02' 00" BT

106° 04' 00" BT

106° 06' 00" BT

106° 08' 00" BT

106° 10' 00" BT

106° 12' 00" BT

106° 14' 00" BT

106° 16' 00" BT

0° 00' 00" LS

0° 00' 00" LS

0° 00' 00" LS

0° 00' 00" LS

0° 00' 00" LS

0° 00' 00" LS

0° 00' 00" LS

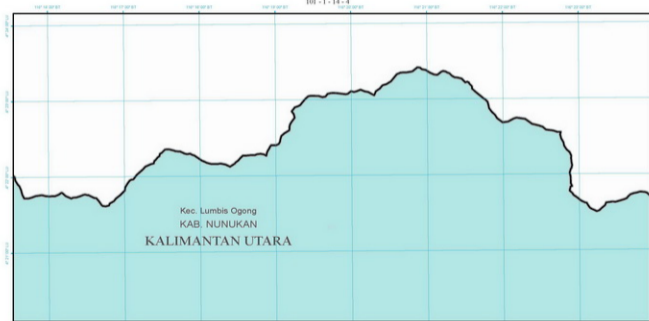
0° 00' 00" LS

Kec. Kayan Hilir
KAB. MALINAU

KALIMANTAN UTARA

KAB. KUTAI TIMUR
KALIMANTAN TIMUR

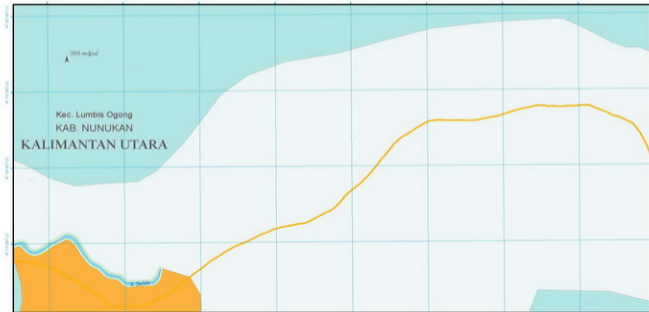
101 - 1 - 14 - 4



101 - 1 - 14 - 2

SSS output
A

Kec. Lumbis Ogong
KAB. NUNUKAN
KALIMANTAN UTARA



101 - 1 - 09 - 4

Kec. Lumbis Ogong
KAB. NUNUKAN

KALIMANTAN UTARA

0m
102 m
▲

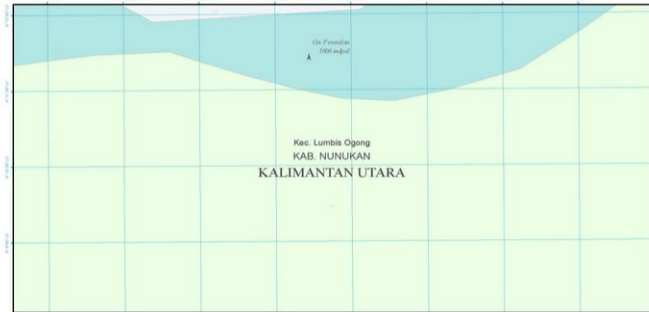


101 - 1 - 09 - 2

Ges. Perikanan
1000 m²/al

Kec. Lumbis Ogong
KAB. NUNUKAN

KALIMANTAN UTARA



101 - 1 - 04 - 4

114° 54' 00" BT

114° 57' 00" BT

114° 59' 00" BT

115° 00' 00" BT

115° 03' 00" BT

115° 06' 00" BT

115° 09' 00" BT

115° 12' 00" BT

0° 15' 00" LS

0° 12' 00" LS

0° 09' 00" LS

0° 06' 00" LS

Ga. Diapa
667 mtpal

Kec. Lumbis Ogong
KAB. NUNUKAN
KALIMANTAN UTARA


101 - 1 - 04 - 2



102-3-24-4



102-3-24-2

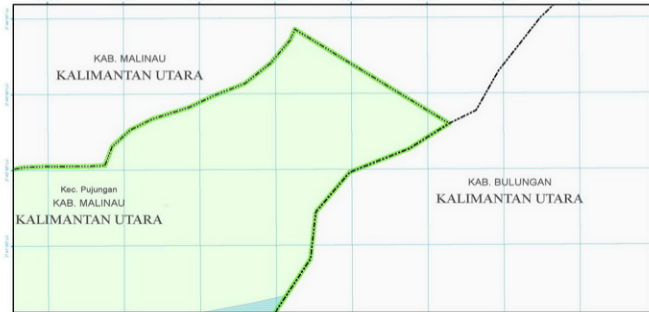


102-1-04-2

KAB. MALINAU
KALIMANTAN UTARA

Kec. Pujungan
KAB. MALINAU
KALIMANTAN UTARA

KAB. BULUNGAN
KALIMANTAN UTARA



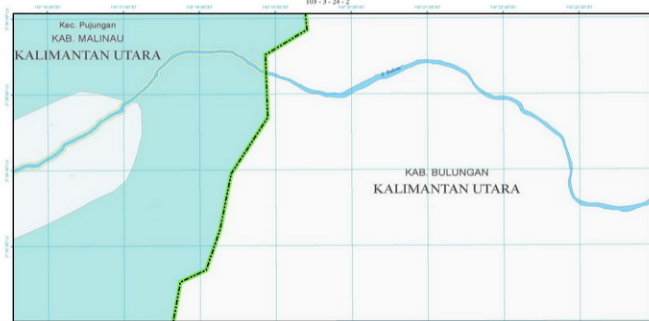
103-3-24-4

Kec. Pujungan
KAB. MALINAU
KALIMANTAN UTARA

KAB. BULUNGAN
KALIMANTAN UTARA



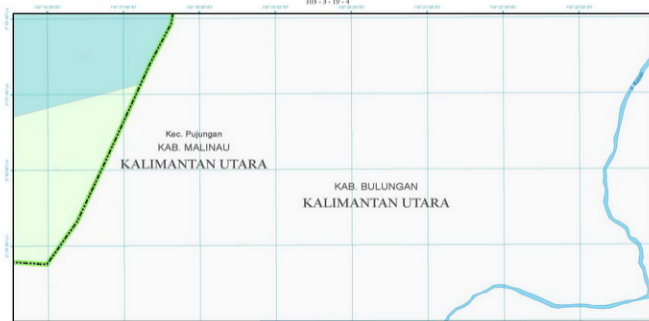
100-3-24-2



103-3-19-4

Kec. Pujungan
KAB. MALINAU
KALIMANTAN UTARA

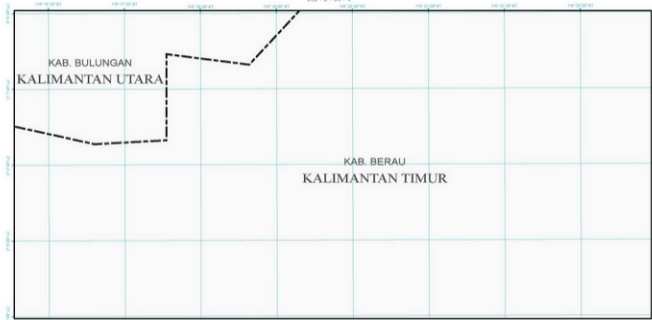
KAB. BULUNGAN
KALIMANTAN UTARA



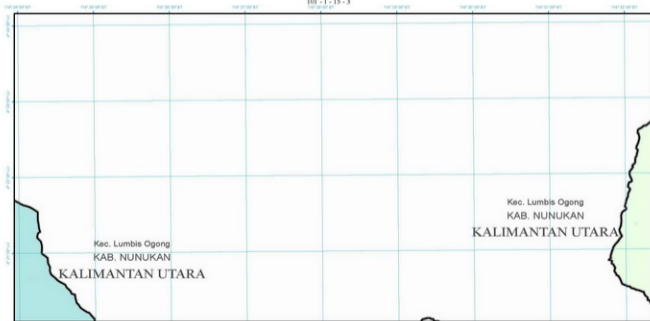
103-3-04-4

KAB. BULUNGAN
KALIMANTAN UTARA

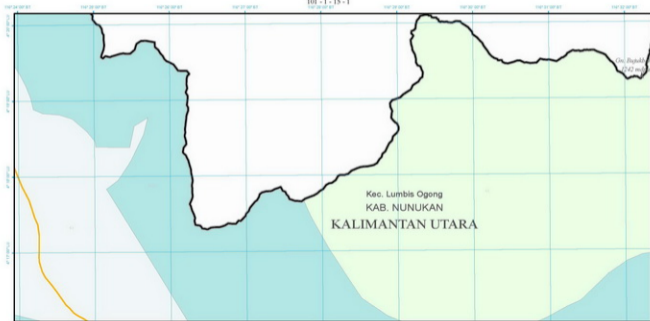
KAB. BERAU
KALIMANTAN TIMUR



101 - 1 - 15 - 3



101 - 1 - 15 - 1

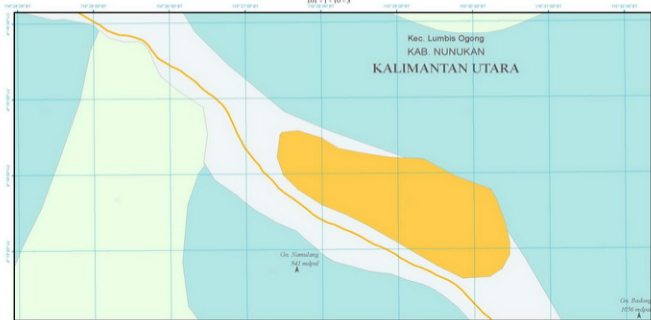


101 - 1 - 10 - 3

Kec. Lumbis Ogong
KAB. NUNUKAN
KALIMANTAN UTARA

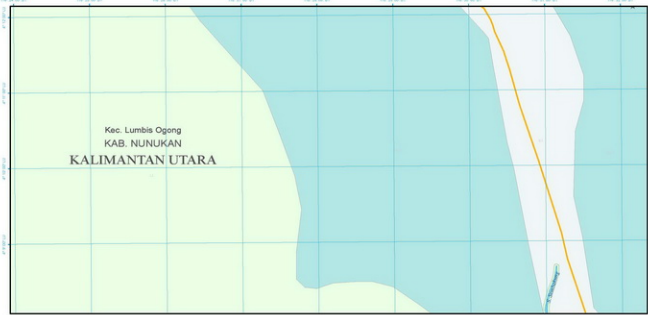
Ge. Namsang
Sijulpa
▲

Ge. Bading
2026 m.d.p.m
▲



100 - 1 - 10 - 1

Kec. Lumbis Ogong
KAB. NUNUKAN
KALIMANTAN UTARA



101 - 1 - 05 - 3

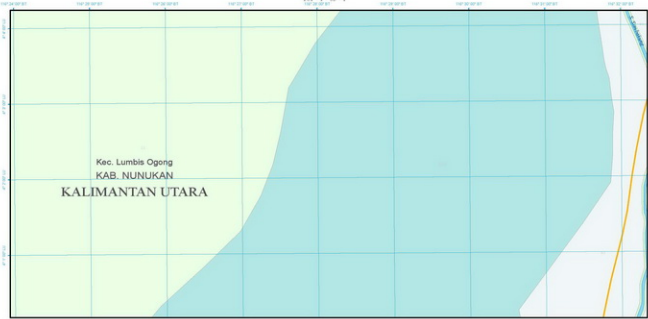
Kec. Lumbis Ogong
KAB. NUNUKAN

KALIMANTAN UTARA



101 - 1 - 05 - 1

Kec. Lumbis Ogong
KAB. NUNUKAN
KALIMANTAN UTARA



102-3-25-1



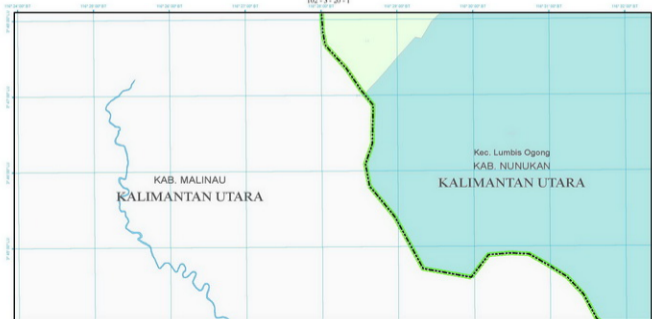
102-3-20-3



102-3-20-1

KAB. MALINAU
KALIMANTAN UTARA

Kec. Lumbis Ogong
KAB. NUNUKAN
KALIMANTAN UTARA



102-3-15-3



Kec. Lumbis Ogong
KAB. NUNUKAN
KALIMANTAN UTARA

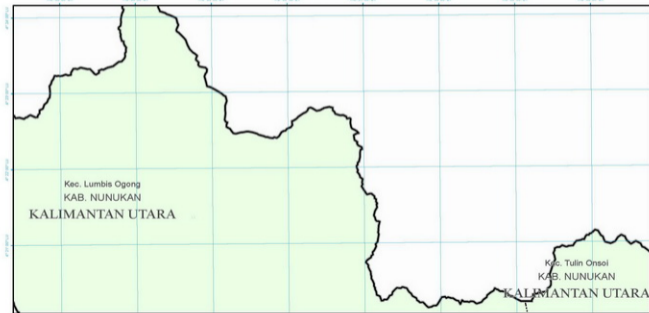
KAB. MALINAU
KALIMANTAN UTARA

101 - 1 - 20 - 2

Kec. Lumbis Ogong
KAB. NUNUKAN

KALIMANTAN UTARA

101 - 1 - 15 - 4



101 - 1 - 15 - 2

Kec. Lumbis Ogong
KAB. NUNUKAN
KALIMANTAN UTARA

Kec. Tulin Onsol
KAB. NUNUKAN
KALIMANTAN UTARA

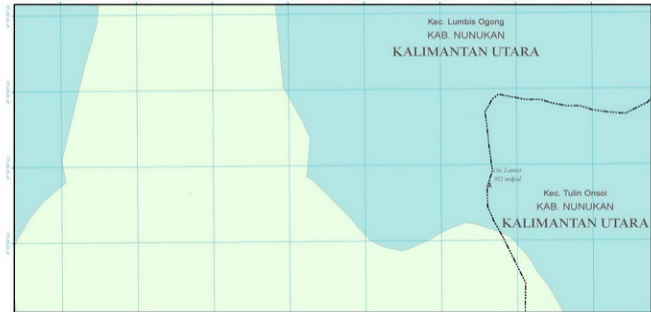


101 - 1 - 10 - 4

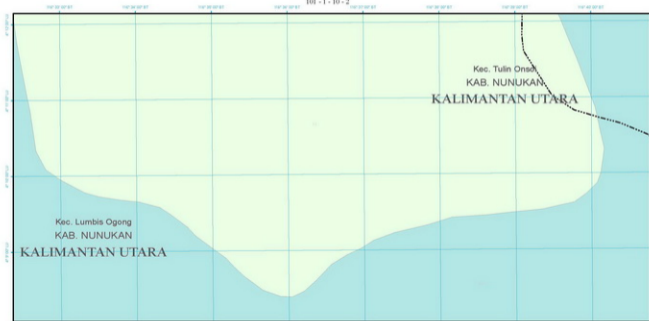
Kec. Lumbis Ogong
KAB. NUNUKAN
KALIMANTAN UTARA

On Lantai
911 mdpd

Kec. Tulin Onsol
KAB. NUNUKAN
KALIMANTAN UTARA




101 - 1 - 10 - 2



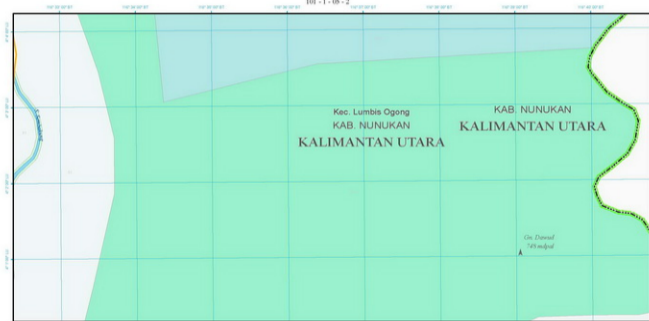
101 - 1 - 05 - 4

Kec. Lumbis Ogong
KAB. NUNUKAN
KALIMANTAN UTARA

KAB. NUNUKAN
KALIMANTAN UTARA



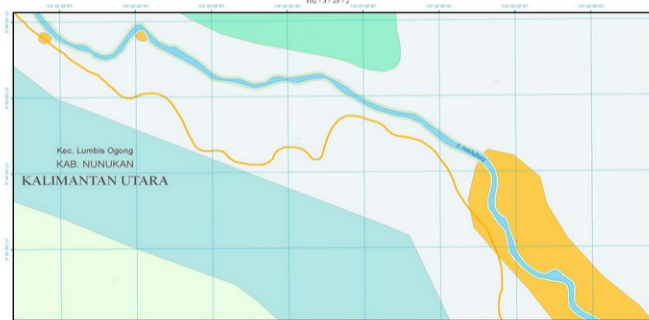
101 - 1 - 05 - 2



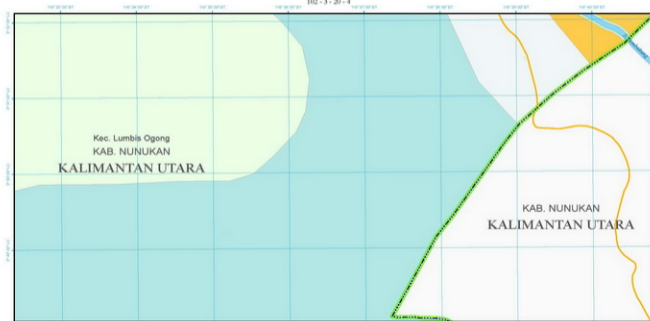
102-3-25-4

Kec. Lumbis Ogong
KAB. NUNUKAN
KALIMANTAN UTARA

102-3-25-2



102-3-20-4



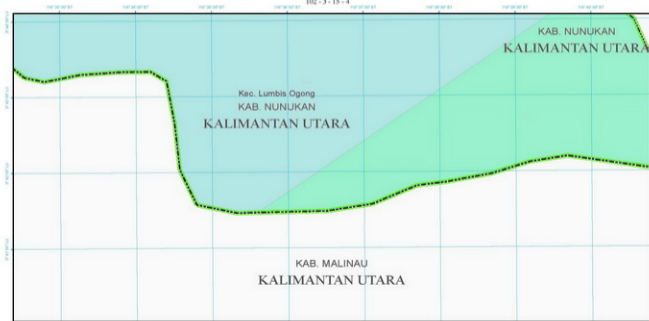
102-3-20-2

Kec. Lumbis Ogong
KAB. NUNUKAN
KALIMANTAN UTARA

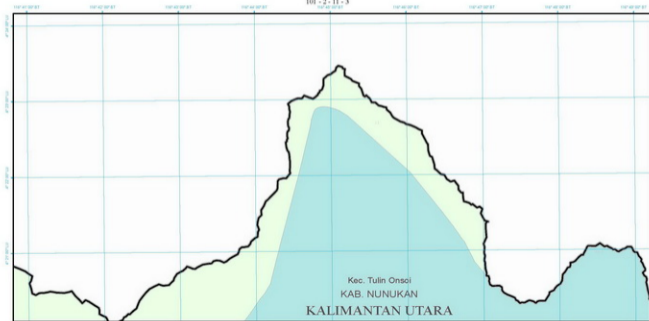
KAB. NUNUKAN
KALIMANTAN UTARA



102-3-15-4



101 - 2 - 11 - 3



101-2-11-1



101 - 2 - 06 - 3



101-2-06-1

Kec. Tulin Onsoi
KAB. NUNUKAN

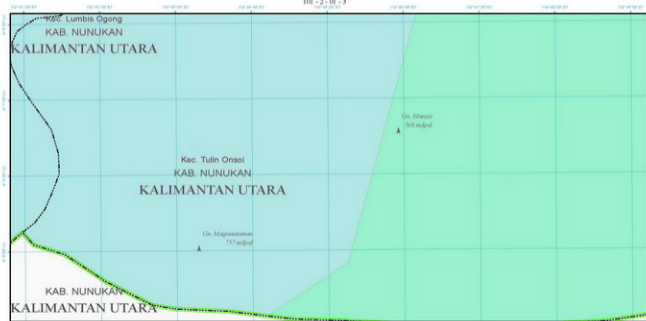
KALIMANTAN UTARA

Kec. Lumbis Ogong
KAB. NUNUKAN

KALIMANTAN UTARA



101 - 2 - 01 - 3



101 - 2 - 01 - 1

Kec. Tulin Onsoi

KAB. NUNUKAN

KALIMANTAN UTARA

KAB. NUNUKAN

KALIMANTAN UTARA

Kec. Lumbis Ogong

KAB. NUNUKAN

KALIMANTAN UTARA

25 m



102-4-21-3

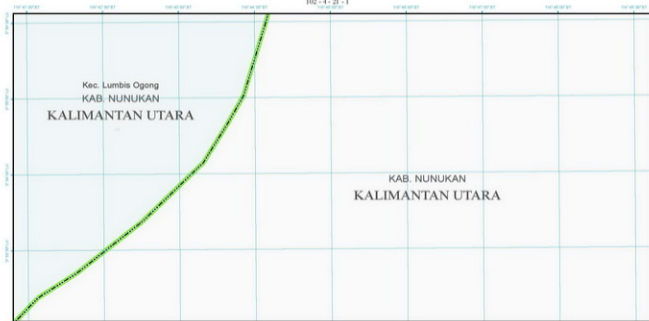


102-4-21-1

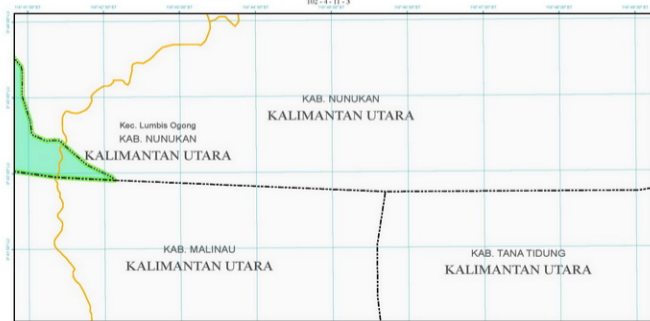
Kec. Lumbis Ogong
KAB. NUNUKAN

KALIMANTAN UTARA

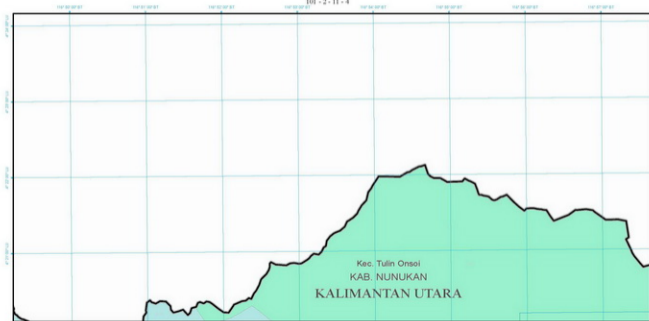
KAB. NUNUKAN
KALIMANTAN UTARA



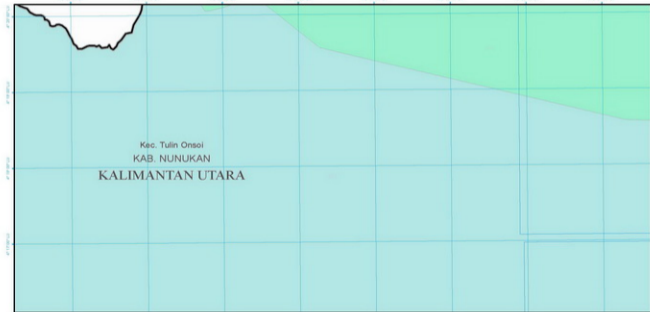
102-4-11-3



101 - 2 - 11 - 4



101 - 2 - 11 - 2




101 - 2 - 06 - 4

Kec. Tulin Onsoi
KAB. NUNUKAN
KALIMANTAN UTARA

101 - 2 - 06 - 2

Kec. Tulin Onsoi
KAB. NUNUKAN
KALIMANTAN UTARA



101 - 2 - 01 - 4

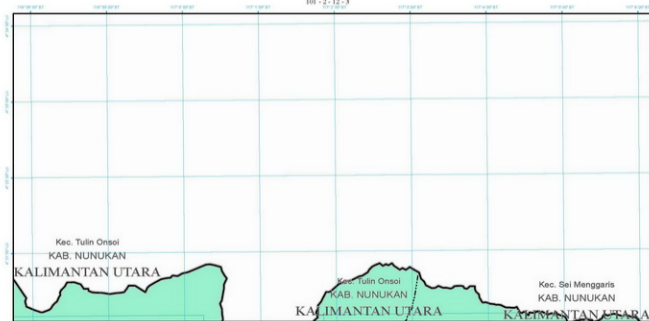
Kec. Tulin Onsoi
KAB. NUNUKAN
KALIMANTAN UTARA

KAB. NUNUKAN
KALIMANTAN UTARA

101 - 2 - 01 - 2



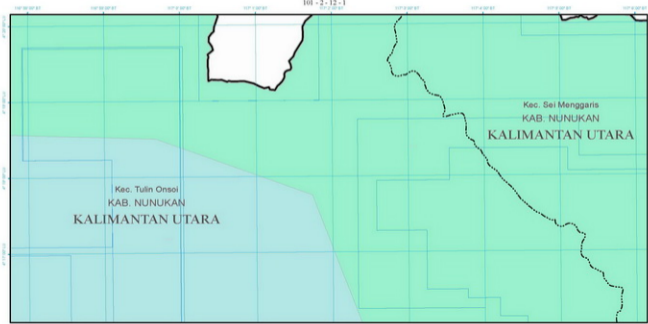
101 - 2 - 12 - 3



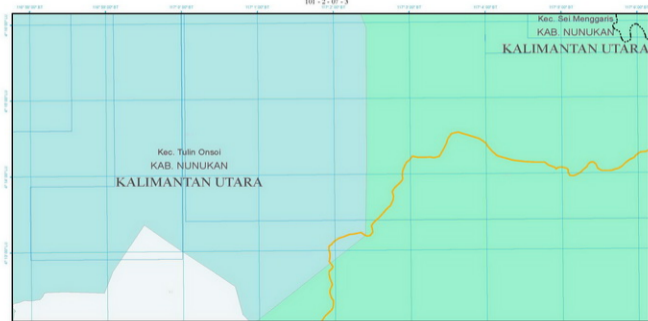
100 - 2 - 12 - 1

Kec. Tulin Onsoi
KAB. NUNUKAN
KALIMANTAN UTARA

Kec. Sei Menggaris
KAB. NUNUKAN
KALIMANTAN UTARA



101 - 2 - 05 - 3

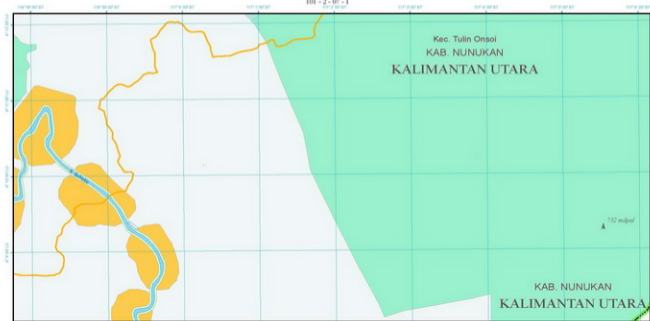


101 - 2 - 05 - 1

Kec. Tulin Onsoi
KAB. NUNUKAN
KALIMANTAN UTARA

732 m² / lot

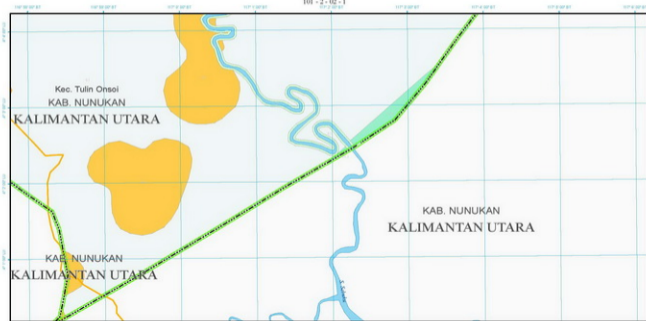
KAB. NUNUKAN
KALIMANTAN UTARA



101 - 2 - 02 - 3



101 - 2 - 02 - 1

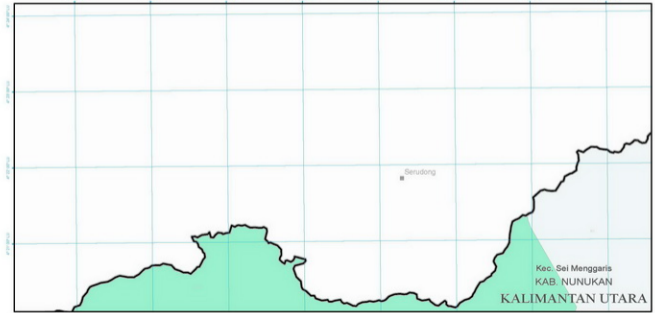


102-4-22-4



101 - 2 - 12 - 4

107°12'00"E 107°36'00"E 108°00'00"E 108°24'00"E 108°48'00"E 109°12'00"E 109°36'00"E 109°60'00"E



Serudong

Kec. Sei Menggaris
KAB. NUNUKAN
KALIMANTAN UTARA

100 - 2 - 12 - 2

Kec. Sei Menggaris
KAB. NUNUKAN
KALIMANTAN UTARA

Simangaris



161 - 2 - 07 - 4

107°12'00"E

107°18'00"E

107°24'00"E

107°30'00"E

107°36'00"E

107°42'00"E

107°48'00"E

107°54'00"E

0°18'00"N

0°12'00"N

0°06'00"N

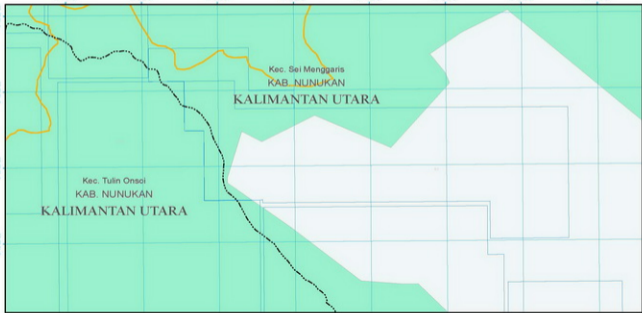
0°00'00"N

Kec. Sei Menggaris
KAB. NUNUKAN

KALIMANTAN UTARA

Kec. Tulin Onsoi
KAB. NUNUKAN

KALIMANTAN UTARA



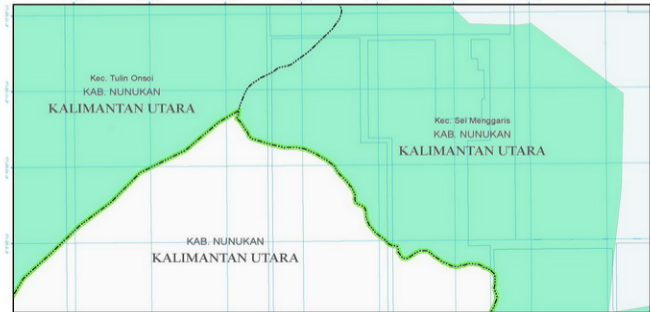
101-2-07-2

Kec. Tulin Onoi
KAB. NUNUKAN

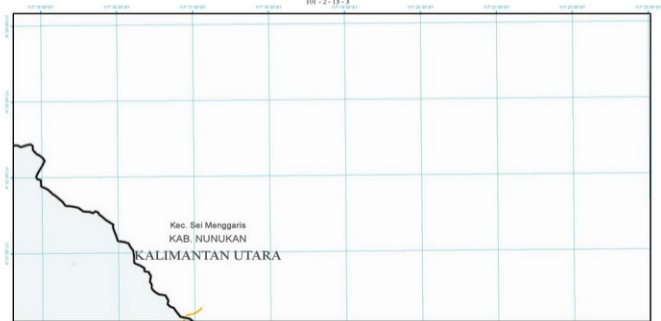
KALIMANTAN UTARA

Kec. Sei Menggaris
KAB. NUNUKAN
KALIMANTAN UTARA

KAB. NUNUKAN
KALIMANTAN UTARA



101 - 2 - 13 - 3



101 - 2 - 13 - 1



101 - 2 - 08 - 3



101-2-08-1

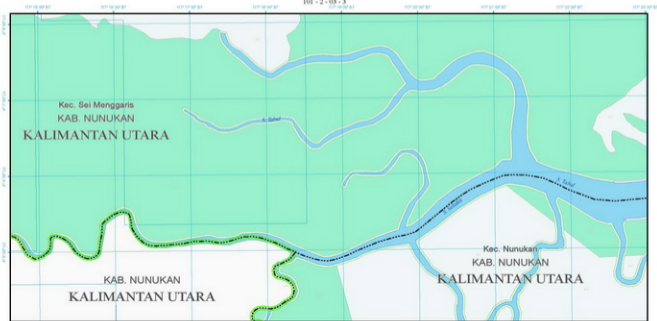
Kec. Sei Menggaris
KAB. NUNUKAN
KALIMANTAN UTARA

S. Sungai



The map displays a geographical area with a grid overlay. The grid lines are labeled with coordinates: longitude (117° 10' 00" BT, 117° 15' 00" BT, 117° 20' 00" BT, 117° 25' 00" BT, 117° 30' 00" BT, 117° 35' 00" BT) and latitude (4° 10' 00" LU, 4° 15' 00" LU, 4° 20' 00" LU, 4° 25' 00" LU). An orange-shaded area on the left represents the sub-district of Sei Menggaris. To its right, a green-shaded area represents the S. Sungai river basin. A blue-shaded area within the green basin represents the S. Sungai river channel, which has a meandering course and several tributaries. The text 'Kec. Sei Menggaris, KAB. NUNUKAN, KALIMANTAN UTARA' is positioned in the upper left, and 'S. Sungai' is labeled along the river channel.

101-2-03-3

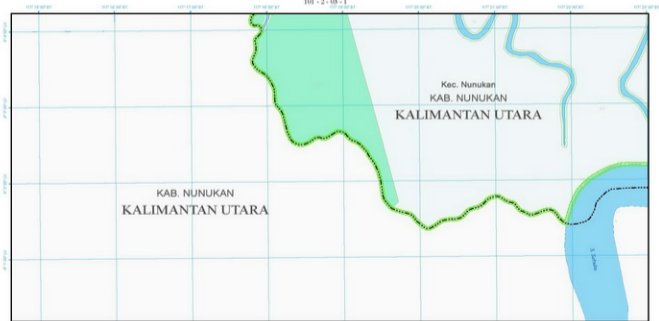


Kec. Sei Menggaris
KAB. NUNUKAN
KALIMANTAN UTARA

KAB. NUNUKAN
KALIMANTAN UTARA

Kec. Nunukan
KAB. NUNUKAN
KALIMANTAN UTARA

101-2-08-1



101 - 2 - 08 - 4

107°34'30"E

107°30'30"E

107°26'30"E

107°22'30"E

107°18'30"E

107°14'30"E

107°10'30"E

107°06'30"E

0°18'00"N

0°16'00"N

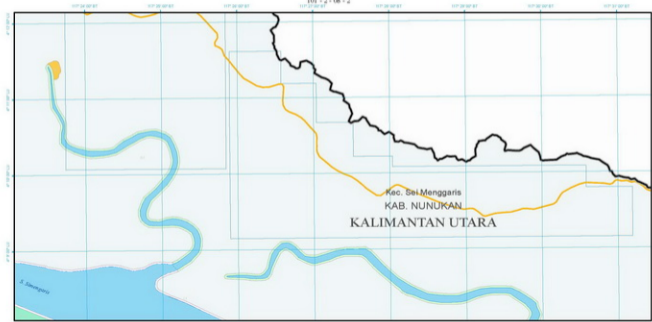
0°14'00"N

0°12'00"N

Kec. Sei Menggaris
KAB. NUNUKAN
KALIMANTAN UTARA

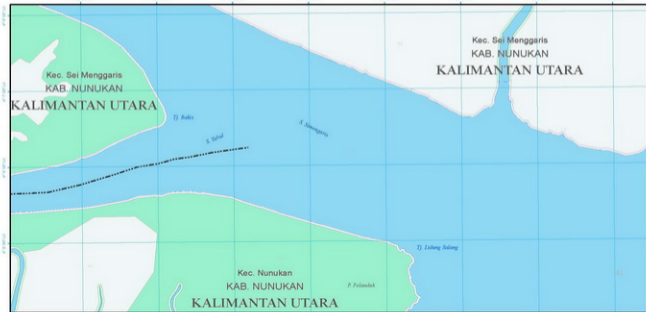


101-2-08-2

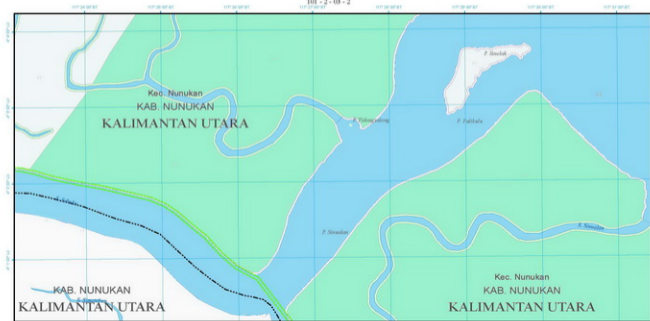


Kec. Selenggaris
KAB. NUNUKAN
KALIMANTAN UTARA

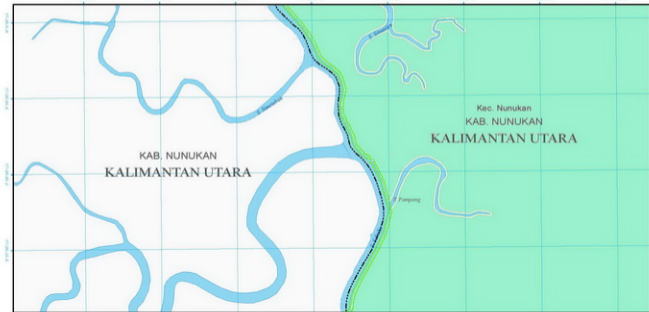
101 - 2 - 08 - 4



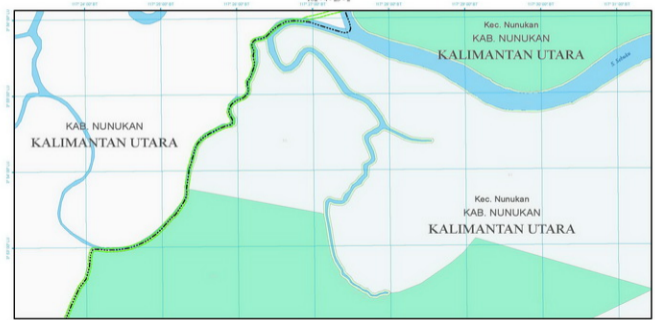
101-2-08-2



102-4-23-4



102-4-23-2



KAB. NUNUKAN
KALIMANTAN UTARA

Kec. Nunukan
KAB. NUNUKAN
KALIMANTAN UTARA


Kec. Nunukan
KAB. NUNUKAN
KALIMANTAN UTARA

102-4-18-4

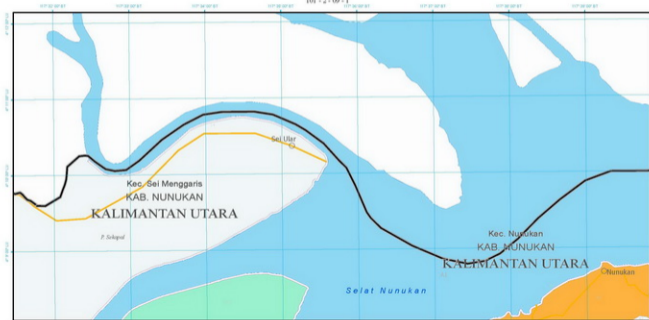
Kec. Nunukan
KAB. NUNUKAN
KALIMANTAN UTARA

KAB. NUNUKAN
KALIMANTAN UTARA

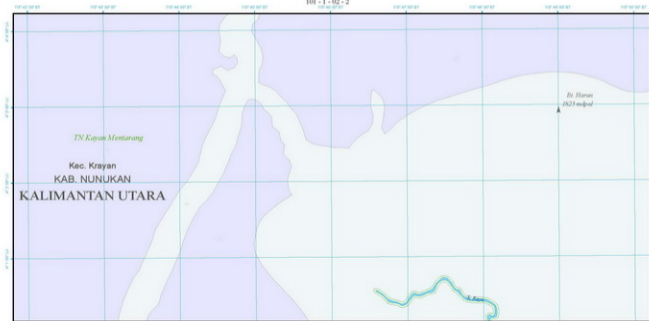
Seputung



101 - 2 - 09 - 1



101 - 1 - 02 - 2



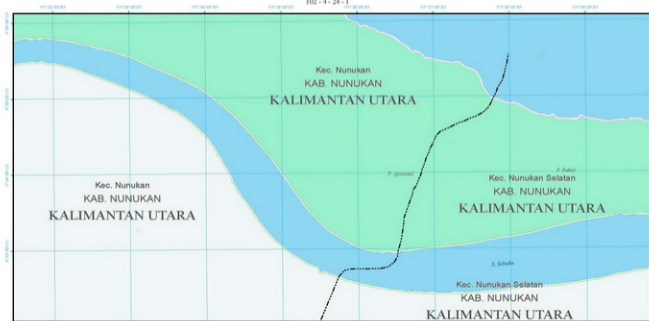
101-2-04-1

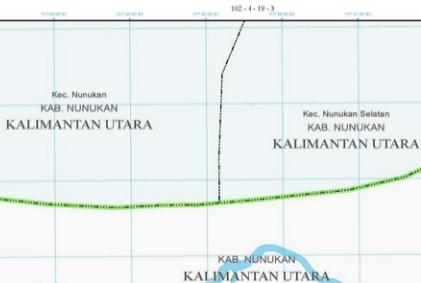


102-4-24-3

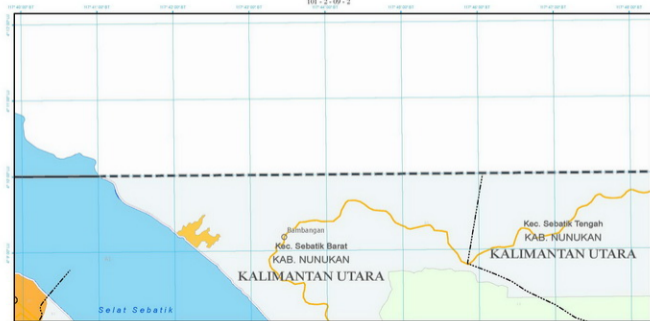


102-4-24-1





101 - 2 - 09 - 2



101 - 2 - 04 - 4



101 - 2 - 04 - 2



Mensapa

Kec. Nunukan Selatan
KAB. NUNUKAN
KALIMANTAN UTARA

Selat Sebatik

Kec. Nunukan
KAB. NUNUKAN

KALIMANTAN UTARA

102-4-24-4

Kec. Nunukan Selatan
KAB. NUNUKAN
KALIMANTAN UTARA

Tanjung Harapan

L A U T S U L A W E S I



102-4-24-2



102 - 4 - 19 - 4

Kec. Nunukan Selatan
KAB. NUNUKAN
KALIMANTAN UTARA

KAB. NUNUKAN
KALIMANTAN UTARA

KAB. NUNUKAN
KALIMANTAN UTARA

P. Iku



101 - 2 - 10 - 1



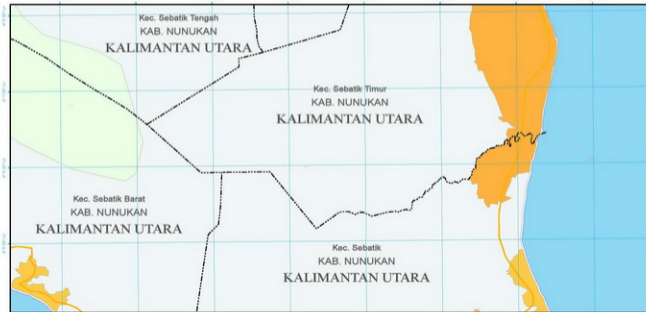
101 - 2 - 05 - 3

Kec. Sebatik Tengah
KAB. NUNUKAN
KALIMANTAN UTARA

Kec. Sebatik Timur
KAB. NUNUKAN
KALIMANTAN UTARA

Kec. Sebatik Barat
KAB. NUNUKAN
KALIMANTAN UTARA

Kec. Sebatik
KAB. NUNUKAN
KALIMANTAN UTARA



101 - 2 - 05 - 1



102-4-25-3

107°40'00"BT

107°50'00"BT

107°57'00"BT

107°52'00"BT

107°50'00"BT

107°54'00"BT

107°56'00"BT

107°58'00"BT

0°00'00"LS

0°00'00"LS

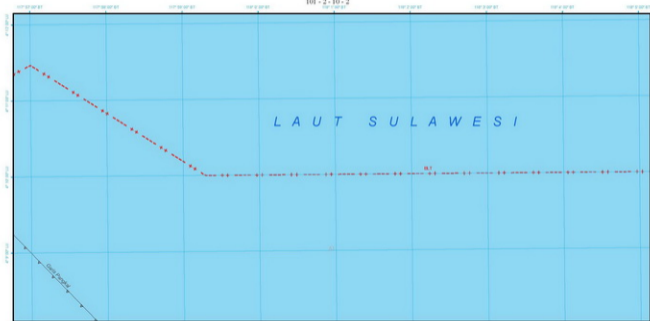
0°00'00"LS

0°00'00"LS

P. Gunung Mulu

L A U T S U L A W E S I

100 - 2 - 10 - 2

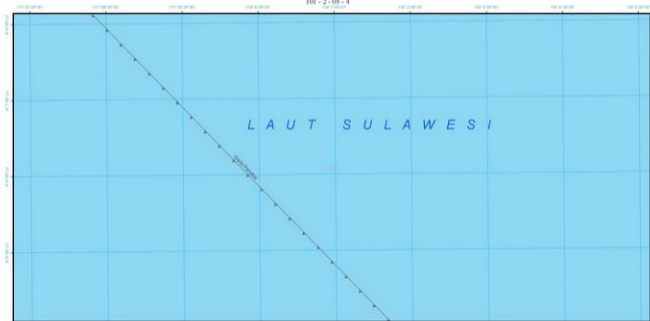


101-2-05-4

L A U T S U L A W E S I

Golf Pangea

AL



101-2-05-2

L A U T S U L A W E S I

Geopoint

TD 037
 $\phi = 4^{\circ} 0' 30'' \text{LU}$
 $\lambda = 118^{\circ} 4' 50'' \text{BT}$

102-4-25-4

L A U T S U L A W E S I

115-1-06-1

100° 00' 00" E

100° 30' 00" E

101° 00' 00" E

101° 30' 00" E

102° 00' 00" E

102° 30' 00" E

103° 00' 00" E

103° 30' 00" E

0° 00' 00" S

0° 30' 00" S

1° 00' 00" S

1° 30' 00" S

L A U T S U L A W E S I

01

02

03

04

05

06

07

08

09

10

11

12

13

14

15

16

17

18

115-1-01-3

L A U T S U L A W E S I



115-1-01-1

106°00'00"E

106°15'00"E

106°30'00"E

106°45'00"E

107°00'00"E

107°15'00"E

107°30'00"E

107°45'00"E

0°00'00"N

0°15'00"N

0°30'00"N

0°45'00"N

L A U T S U L A W E S I

01

116-3-21-3

104° 00' 00" E

105° 00' 00" E

106° 00' 00" E

107° 00' 00" E

108° 00' 00" E

109° 00' 00" E

110° 00' 00" E

111° 00' 00" E

0° 00' 00" S

0° 30' 00" S

1° 00' 00" S

1° 30' 00" S

L A U T S U L A W E S I

AL

116-3-21-3

115-1-01-4

L A U T S U L A W E S I

47

48

49

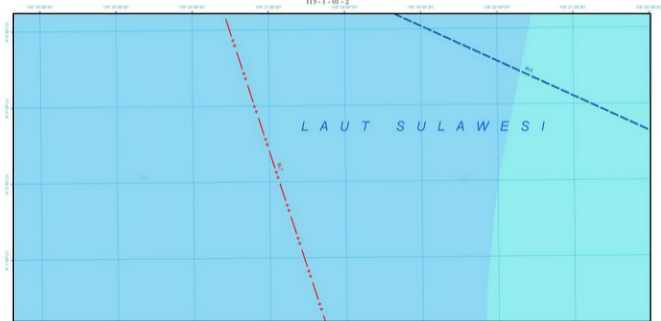
46

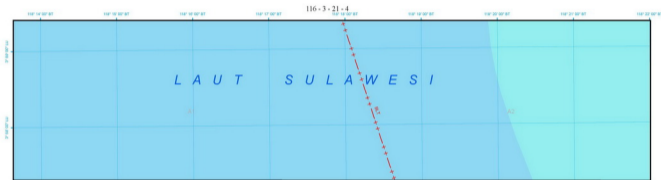
41



115-1-01-2

L A U T S U L A W E S I





PRESIDEN REPUBLIK INDONESIA,
ttd
JOKO WIDODO

Salinan sesuai dengan aslinya
SEKRETARIAT KABINET RI
Deputi Bidang Perencanaan,

ttd.

Ratih Nurdianti